Appendix B

Historical Maps

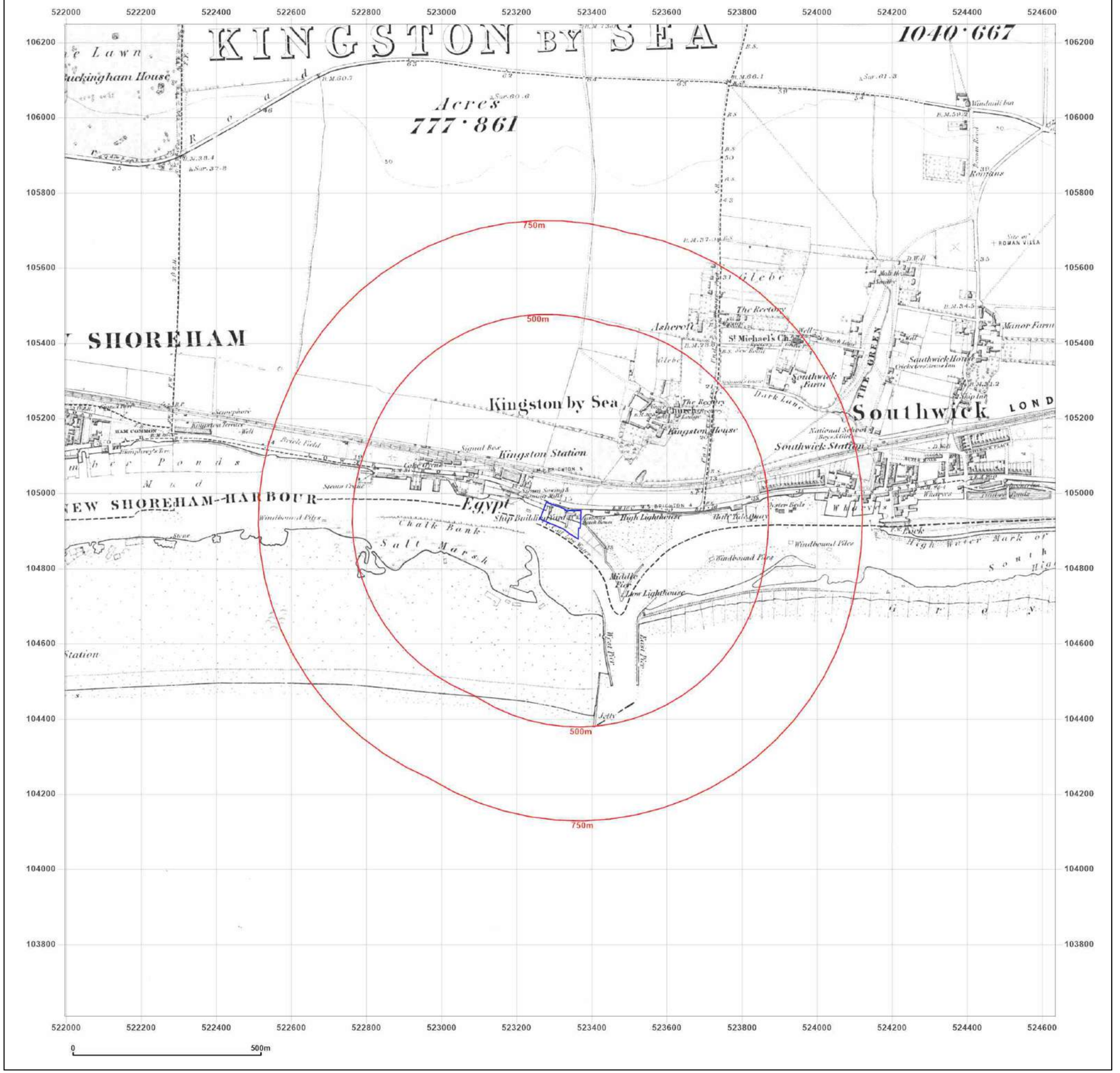

Groundsure INSIGHTS

Site Details:

4, BRIGHTON ROAD,
SHOREHAM-BY-SEA, BN43 6RG

Client Ref: 10500
Report Ref: GS-7639813
Grid Ref: 523315, 104928

Map Name: County Series

Map date: **1873**

Scale: 1:10,560

Printed at: 1:10,560

N
W E
S

Surveyed 1873
Revised 1873
Edition N/A
Copyright N/A
Levelled N/A

Powered by

Produced by
Groundsure Insights
T: 08444 159000
E: info@groundsure.com
W: www.groundsure.com

© Crown copyright and database rights 2018 Ordnance Survey 100035207

Production date: 09 March 2021

Map legend available at:
www.groundsure.com/sites/default/files/groundsure_legend.pdf

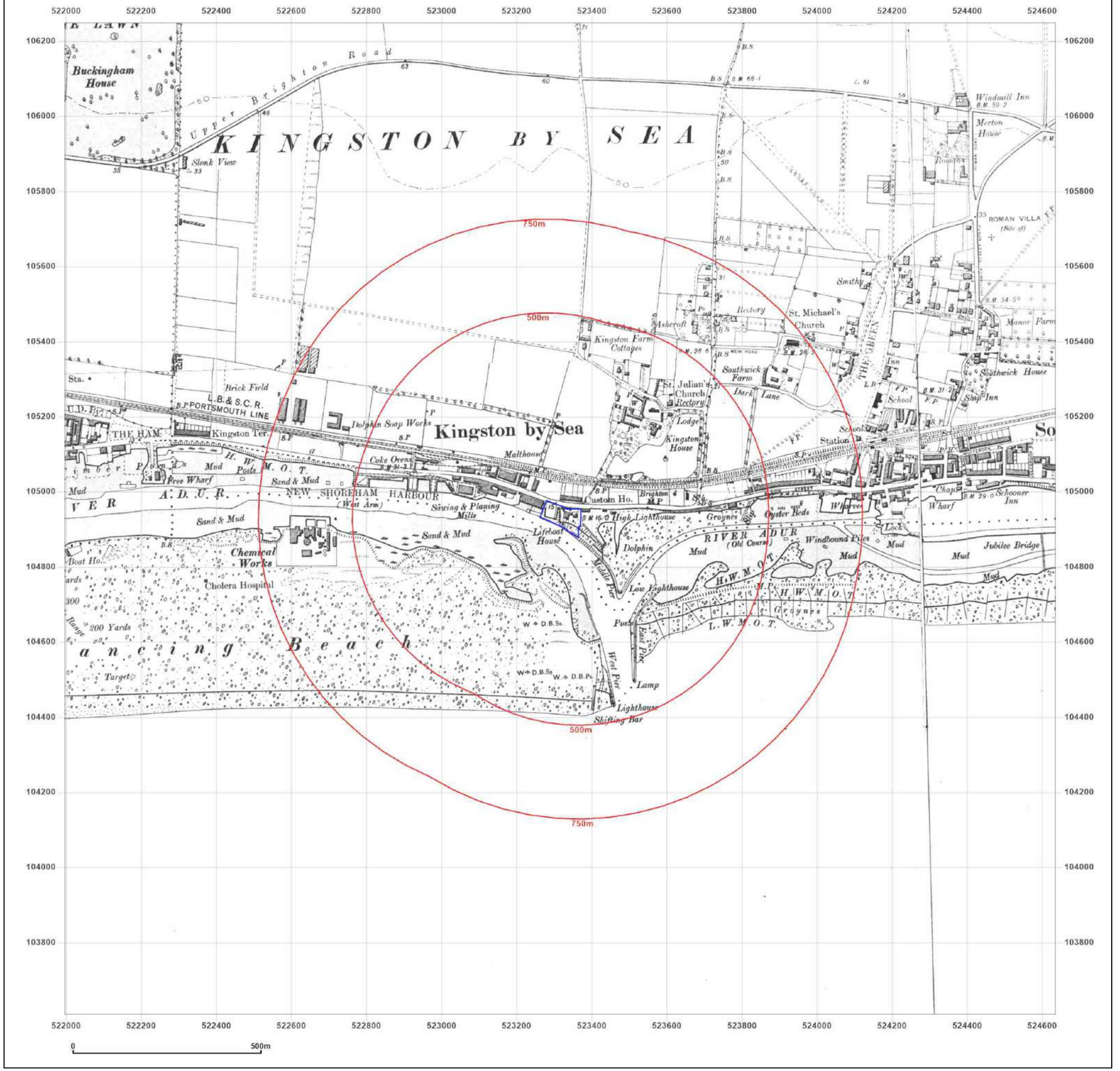

Groundsure INSIGHTS

Site Details:

4, BRIGHTON ROAD,
SHOREHAM-BY-SEA, BN43 6RG

Client Ref: 10500
Report Ref: GS-7639813
Grid Ref: 523315, 104928

Map Name: County Series

Map date: **1896**

Scale: 1:10,560

Printed at: 1:10,560

N
W E
S

Surveyed 1873
Revised 1896
Edition N/A
Copyright N/A
Levelled N/A

Surveyed 1875
Revised 1896
Edition N/A
Copyright N/A
Levelled N/A

Surveyed 1861
Revised 1896
Edition N/A
Copyright N/A
Levelled N/A

Surveyed 1875
Revised 1896
Edition N/A
Copyright N/A
Levelled N/A

Powered by OS

Produced by
Groundsure Insights
T: 08444 159000
E: info@groundsure.com
W: www.groundsure.com

© Crown copyright and database rights 2018 Ordnance Survey 100035207

Production date: 09 March 2021

Map legend available at:
www.groundsure.com/sites/default/files/groundsure_legend.pdf

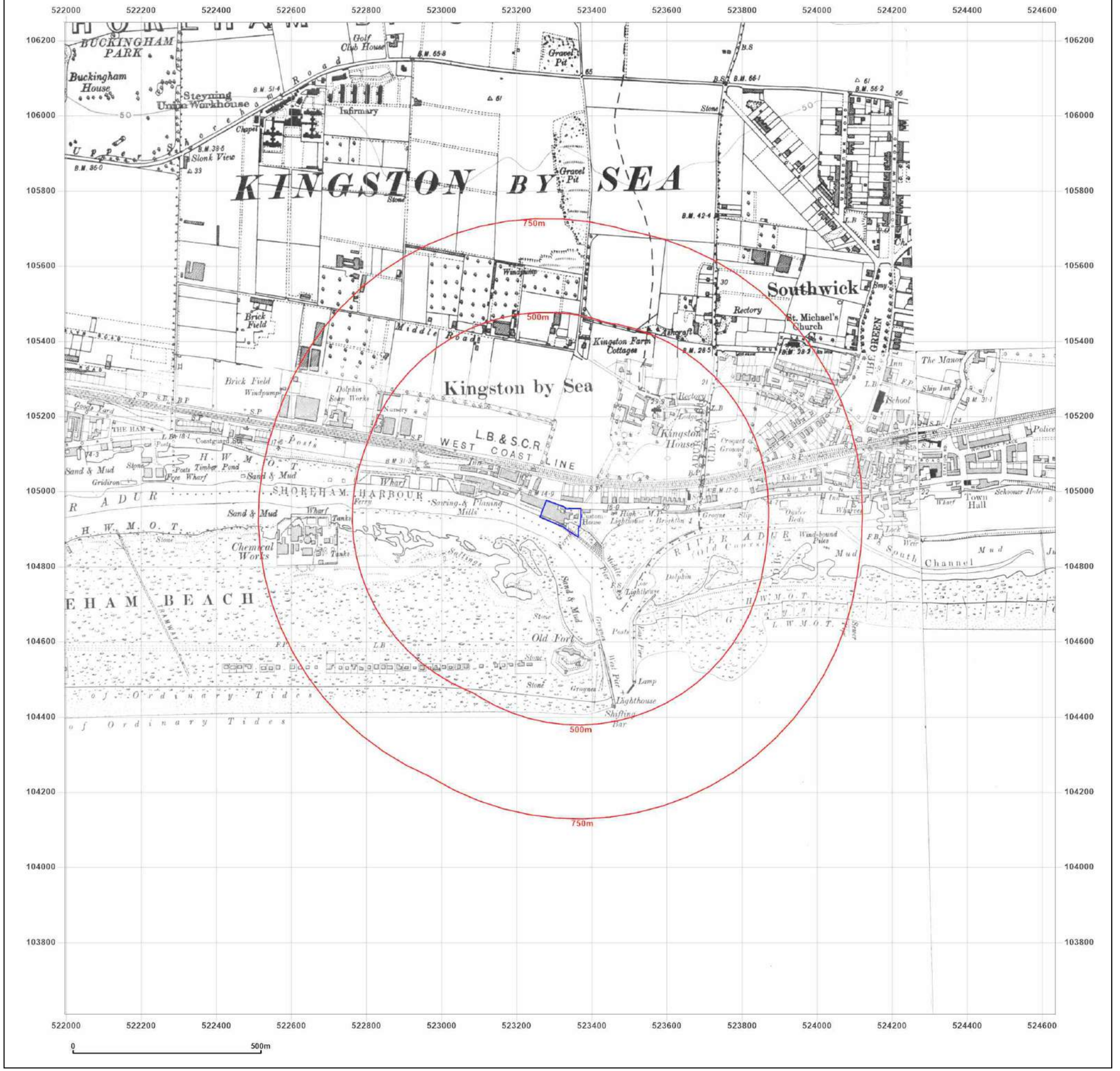

Groundsure INSIGHTS

Site Details:

4, BRIGHTON ROAD,
SHOREHAM-BY-SEA, BN43 6RG

Client Ref: 10500
Report Ref: GS-7639813
Grid Ref: 523315, 104928

Map Name: County Series

Map date: **1909**

Scale: 1:10,560

Printed at: 1:10,560

N
W E
S

Surveyed 1872
Revised 1909
Edition N/A
Copyright N/A
Levelled N/A

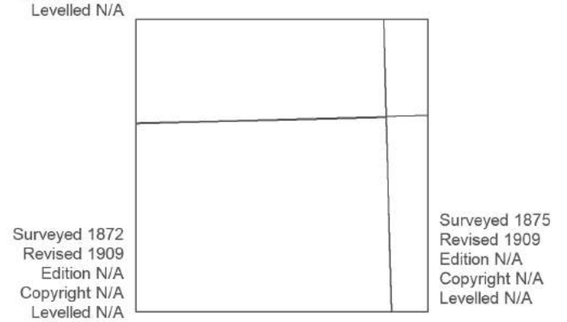

Powered by

Produced by
Groundsure Insights
T: 08444 159000
E: info@groundsure.com
W: www.groundsure.com

© Crown copyright and database rights 2018 Ordnance Survey 100035207

Production date: 09 March 2021

Map legend available at:
www.groundsure.com/sites/default/files/groundsure_legend.pdf

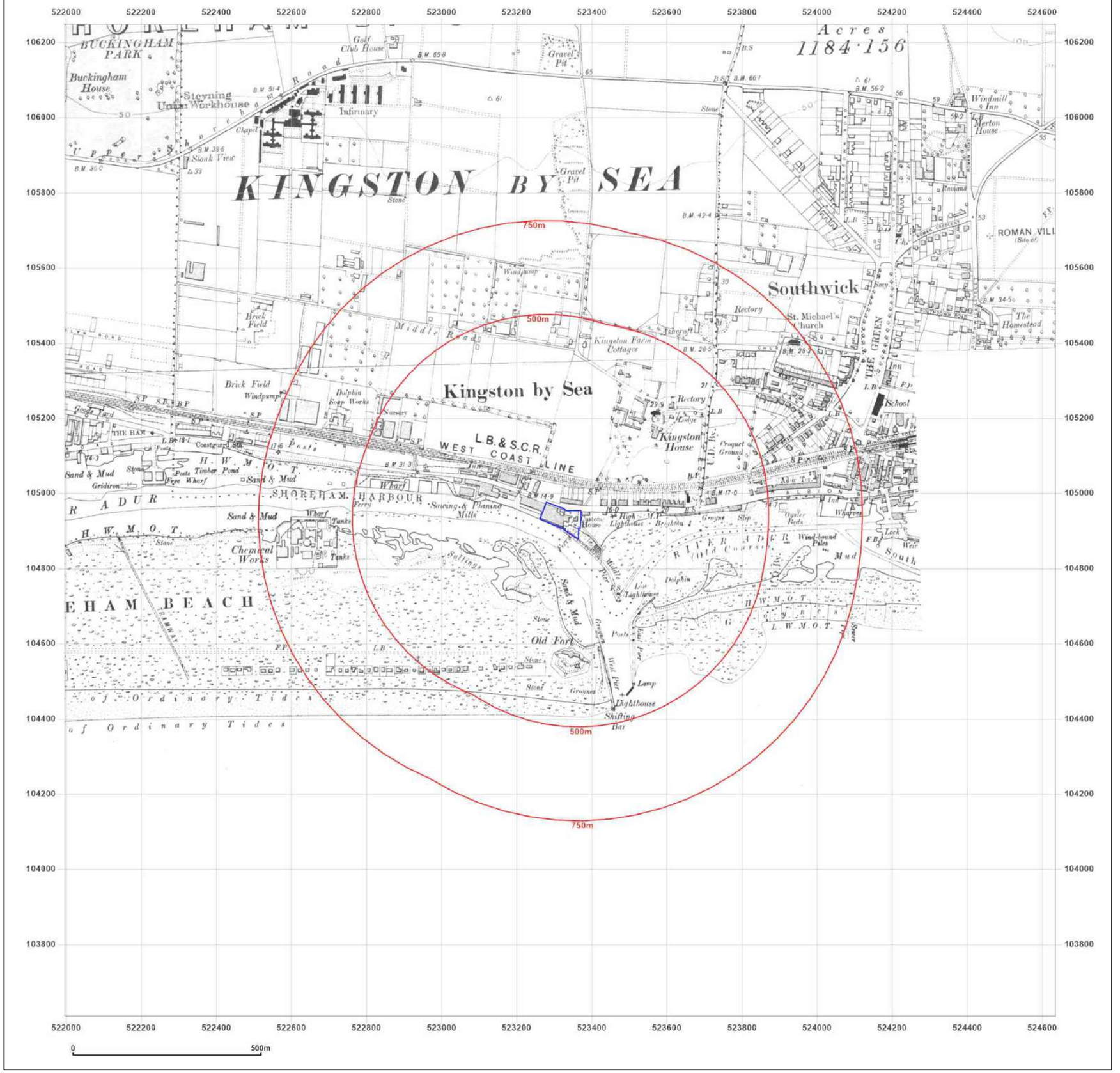

Groundsure INSIGHTS

Site Details:

4, BRIGHTON ROAD,
SHOREHAM-BY-SEA, BN43 6RG

Client Ref: 10500
Report Ref: GS-7639813
Grid Ref: 523315, 104928

Map Name: County Series

Map date: **1909-1912**

Scale: 1:10,560

Printed at: 1:10,560

N
W E
S

Surveyed 1872
Revised 1909
Edition N/A
Copyright N/A
Levelled N/A

Surveyed 1874
Revised 1909
Edition N/A
Copyright N/A
Levelled N/A

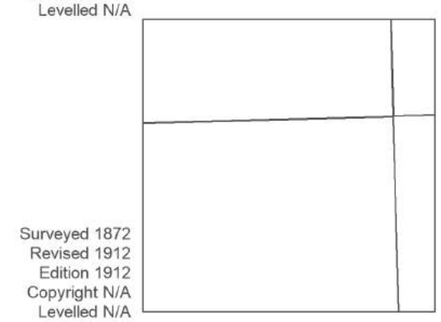

Surveyed 1872
Revised 1912
Edition 1912
Copyright N/A
Levelled N/A

Powered by OS

Produced by
Groundsure Insights
T: 08444 159000
E: info@groundsure.com
W: www.groundsure.com

© Crown copyright and database rights 2018 Ordnance Survey 100035207

Production date: 09 March 2021

Map legend available at:
www.groundsure.com/sites/default/files/groundsure_legend.pdf

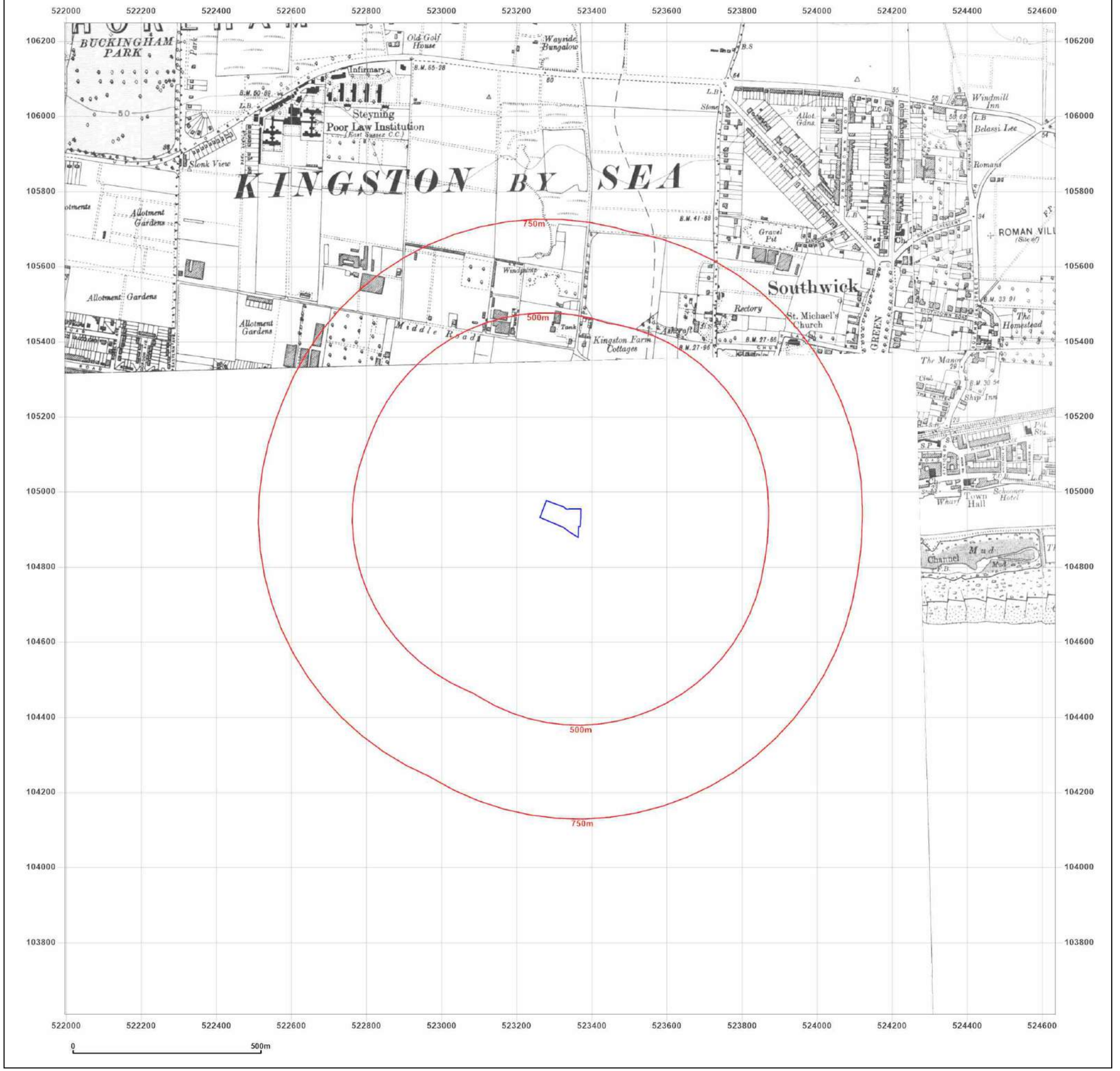

Groundsure INSIGHTS

Site Details:

4, BRIGHTON ROAD,
SHOREHAM-BY-SEA, BN43 6RG

Client Ref: 10500
Report Ref: GS-7639813
Grid Ref: 523315, 104928

Map Name: County Series

Map date: **1930-1931**

Scale: 1:10,560

Printed at: 1:10,560

N
W E
S

Surveyed 1872
Revised 1931
Edition N/A
Copyright N/A
Levelled N/A

Surveyed 1874
Revised 1930
Edition N/A
Copyright N/A
Levelled N/A

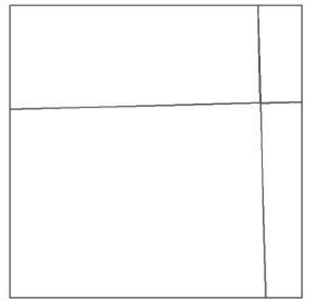

Surveyed 1875
Revised 1930
Edition N/A
Copyright N/A
Levelled N/A

Powered by OS

Produced by
Groundsure Insights
T: 08444 159000
E: info@groundsure.com
W: www.groundsure.com

© Crown copyright and database rights 2018 Ordnance Survey 100035207

Production date: 09 March 2021

Map legend available at:
www.groundsure.com/sites/default/files/groundsure_legend.pdf

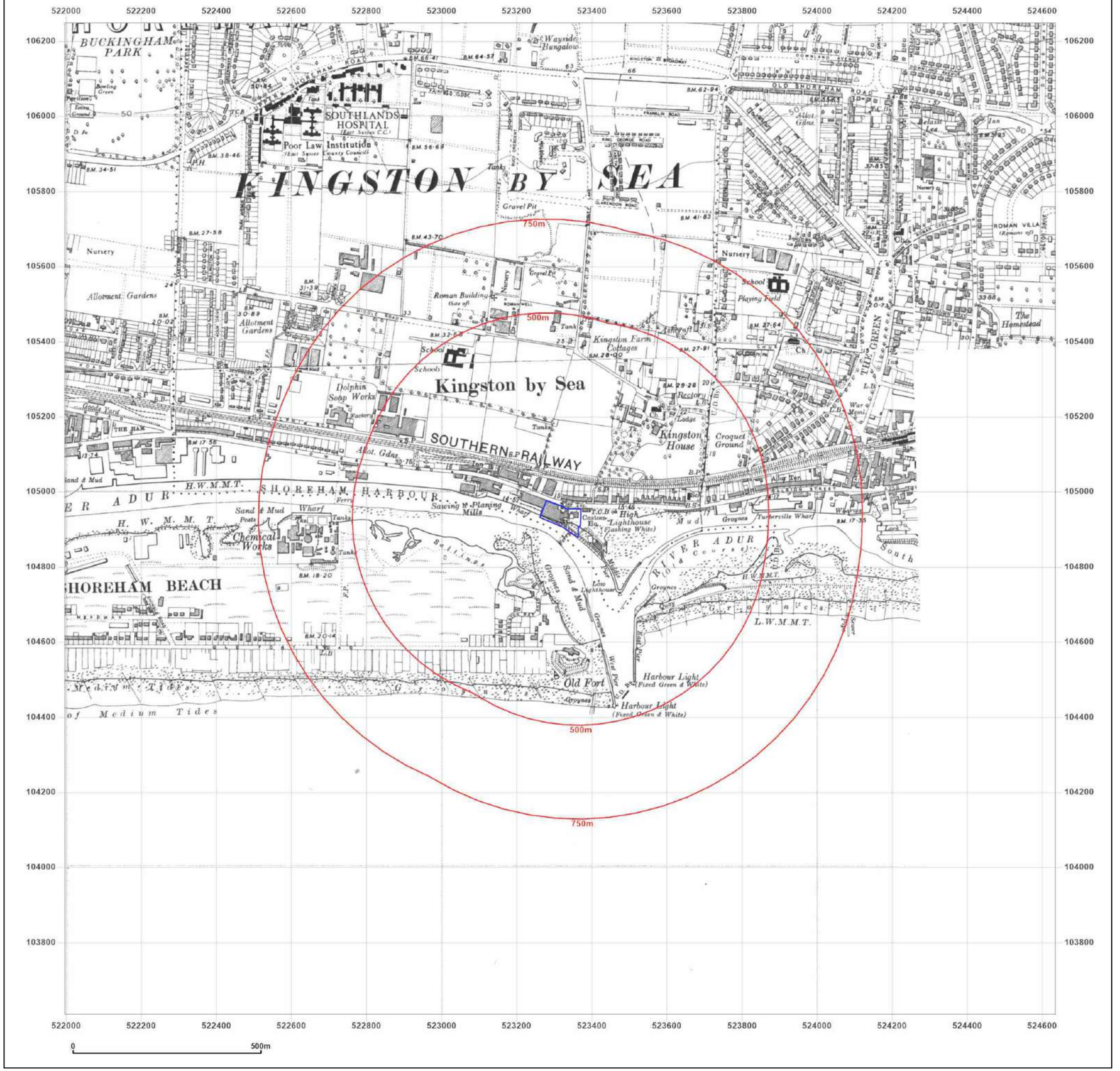

Groundsure INSIGHTS

Site Details:

4, BRIGHTON ROAD,
SHOREHAM-BY-SEA, BN43 6RG

Client Ref: 10500
Report Ref: GS-7639813
Grid Ref: 523315, 104928

Map Name: County Series

Map date: **1947-1950**

Scale: 1:10,560

Printed at: 1:10,560

N
W E
S

Surveyed 1872
Revised 1947
Edition N/A
Copyright N/A
Levelled N/A

Surveyed 1874
Revised 1950
Edition N/A
Copyright N/A
Levelled N/A

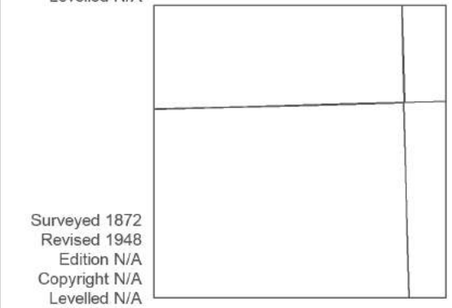

Surveyed 1872
Revised 1948
Edition N/A
Copyright N/A
Levelled N/A

Powered by

Produced by
Groundsure Insights
T: 08444 159000
E: info@groundsure.com
W: www.groundsure.com

© Crown copyright and database rights 2018 Ordnance Survey 100035207

Production date: 09 March 2021

Map legend available at:
www.groundsure.com/sites/default/files/groundsure_legend.pdf

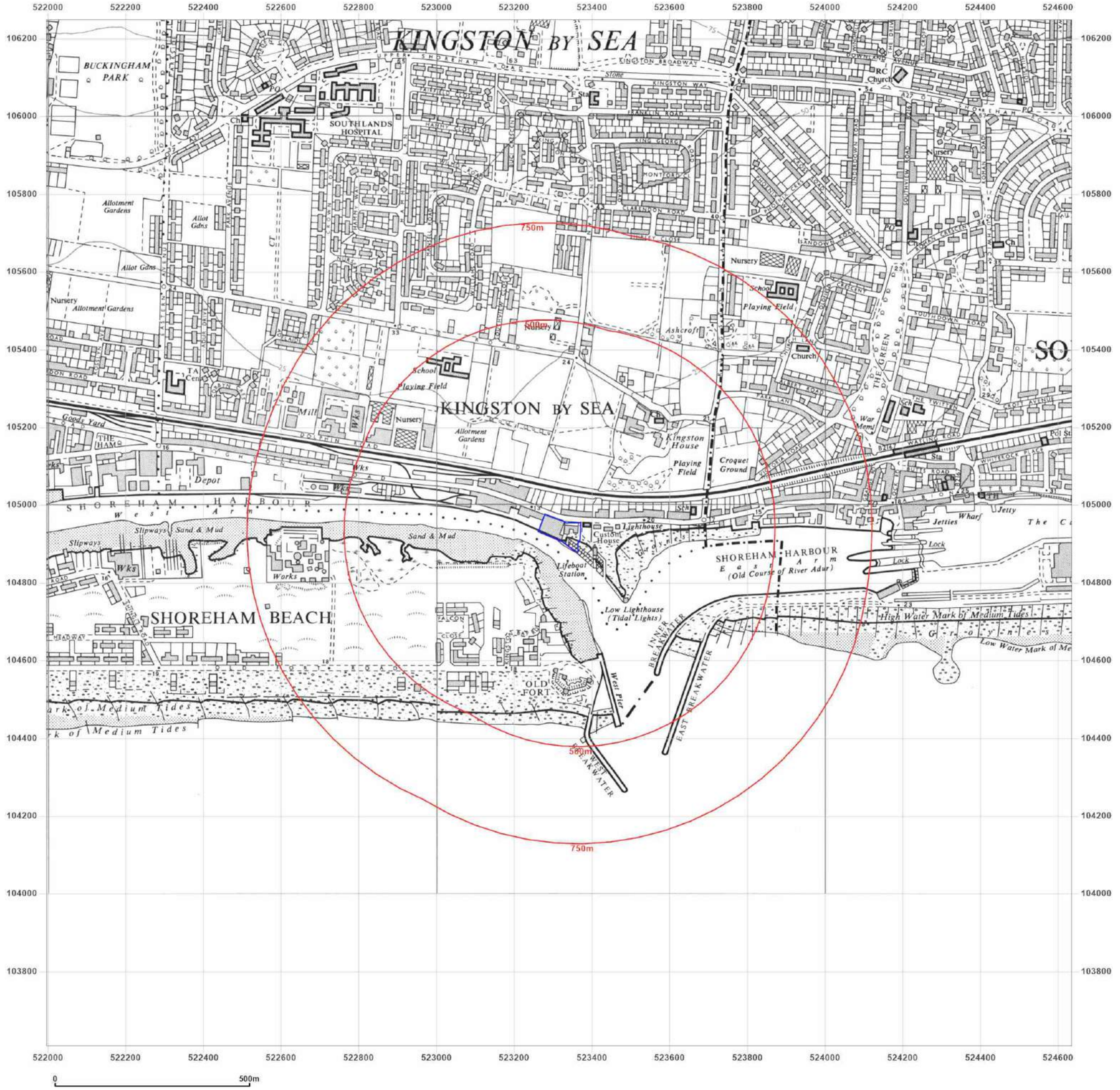

Groundsure INSIGHTS

Site Details:

4, BRIGHTON ROAD,
SHOREHAM-BY-SEA, BN43 6RG

Client Ref: 10500
Report Ref: GS-7639813
Grid Ref: 523315, 104928

Map Name: Provisional

Map date: **1963**

Scale: 1:10,560

Printed at: 1:10,560

N
W E
S

Surveyed 1963
Revised 1963
Edition N/A
Copyright N/A
Levelled N/A

Powered by

Produced by
Groundsure Insights
T: 08444 159000
E: info@groundsure.com
W: www.groundsure.com

© Crown copyright and database rights 2018 Ordnance Survey 100035207

Production date: 09 March 2021

Map legend available at:
www.groundsure.com/sites/default/files/groundsure_legend.pdf

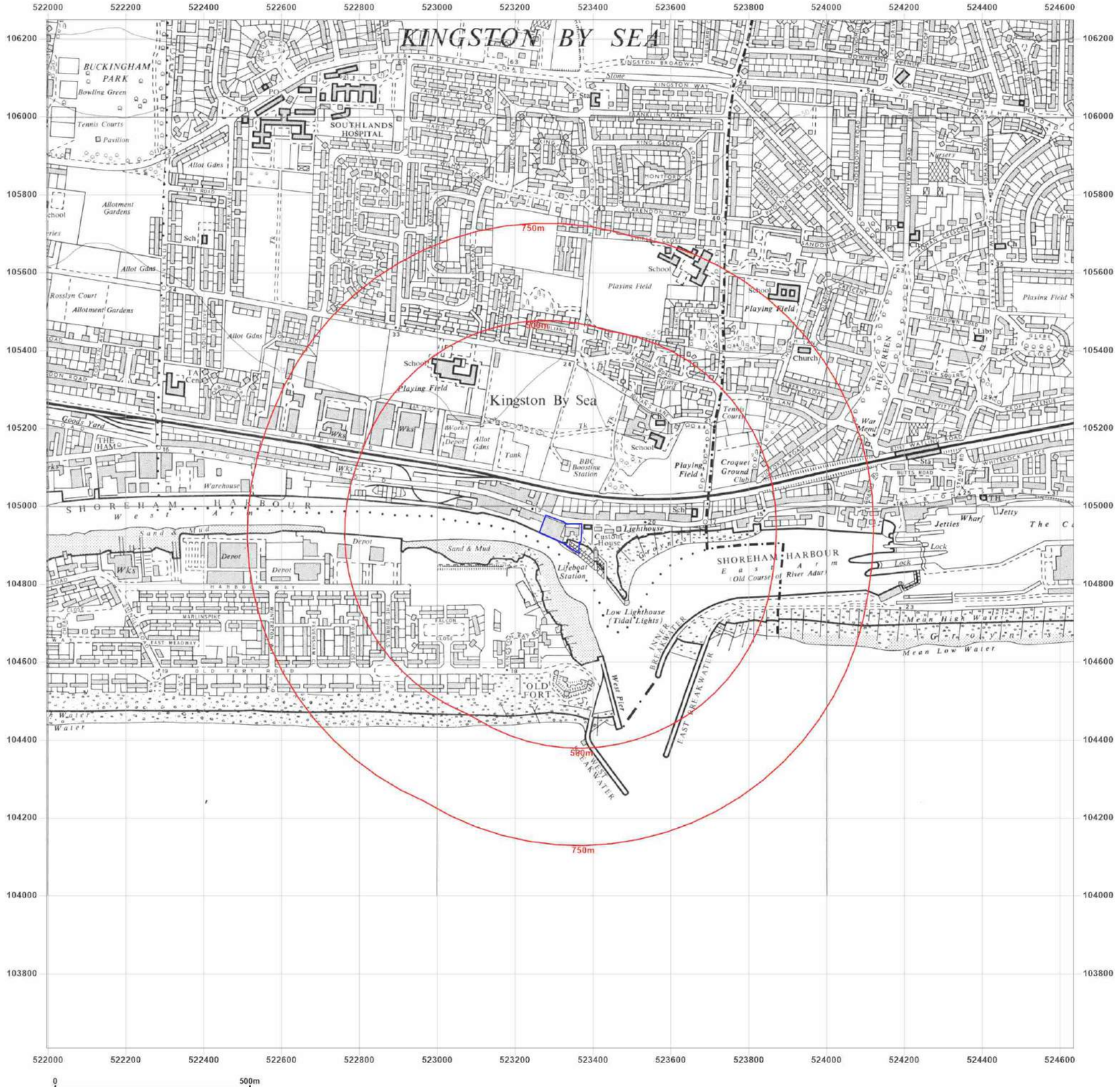

Groundsure INSIGHTS

Site Details:

4, BRIGHTON ROAD,
SHOREHAM-BY-SEA, BN43 6RG

Client Ref: 10500
Report Ref: GS-7639813
Grid Ref: 523315, 104928

Map Name: Provisional
Map date: **1968**
Scale: 1:10,560
Printed at: 1:10,560

N
W E
S

Surveyed 1968
Revised 1968
Edition N/A
Copyright N/A
Levelled N/A

Powered by

Produced by
Groundsure Insights
T: 08444 159000
E: info@groundsure.com
W: www.groundsure.com

© Crown copyright and database rights 2018 Ordnance Survey 100035207

Production date: 09 March 2021

Map legend available at:
www.groundsure.com/sites/default/files/groundsure_legend.pdf

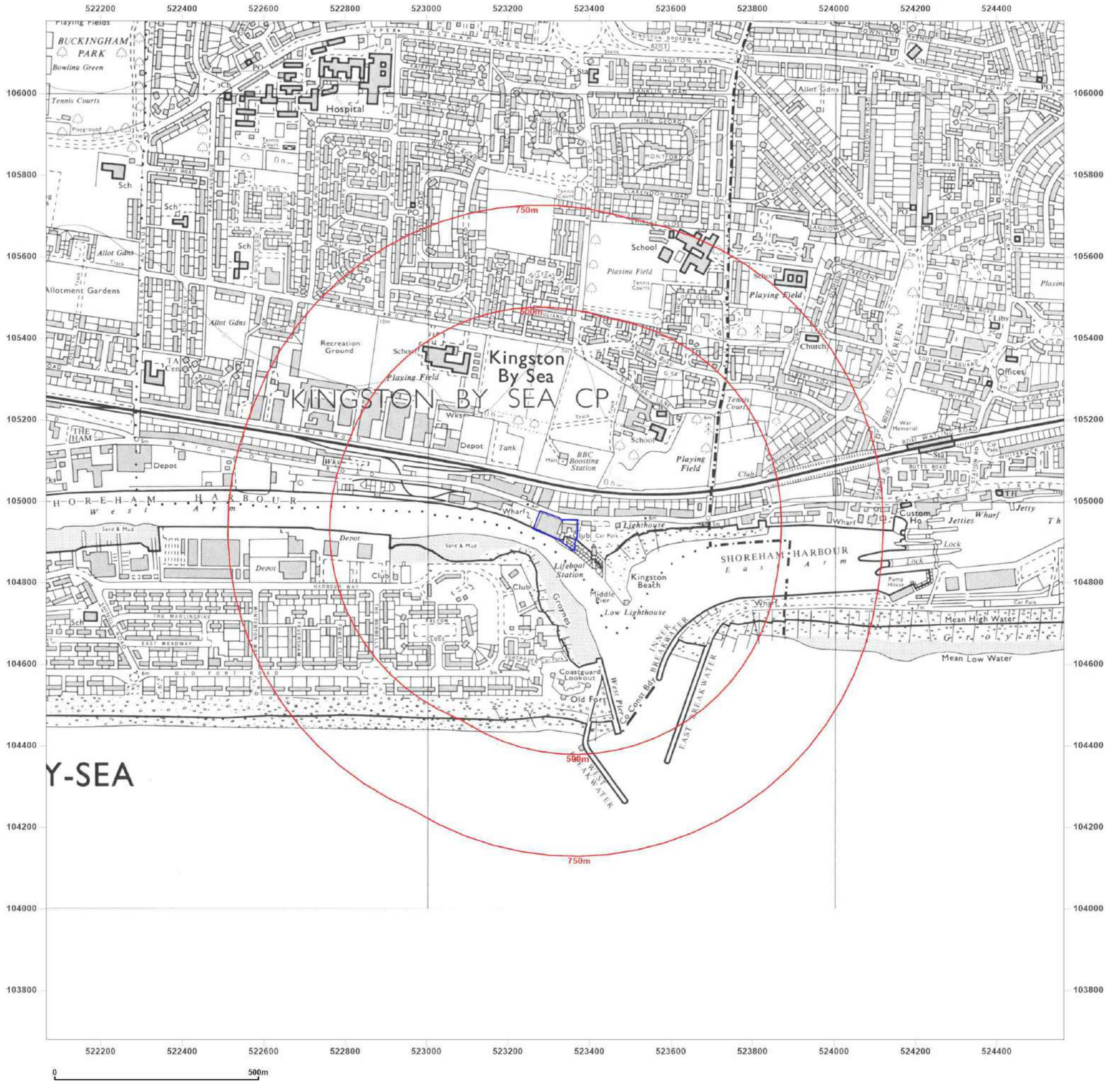

Groundsure INSIGHTS

Site Details:

4, BRIGHTON ROAD,
SHOREHAM-BY-SEA, BN43 6RG

Client Ref: 10500
Report Ref: GS-7639813
Grid Ref: 523315, 104928

Map Name: National Grid

Map date: **1972**

Scale: 1:10,000

Printed at: 1:10,000

N
W E
S

Surveyed 1972
Revised 1972
Edition N/A
Copyright N/A
Levelled N/A

Powered by OS

Produced by
Groundsure Insights
T: 08444 159000
E: info@groundsure.com
W: www.groundsure.com

© Crown copyright and database rights 2018 Ordnance Survey 100035207

Production date: 09 March 2021

Map legend available at:
www.groundsure.com/sites/default/files/groundsure_legend.pdf

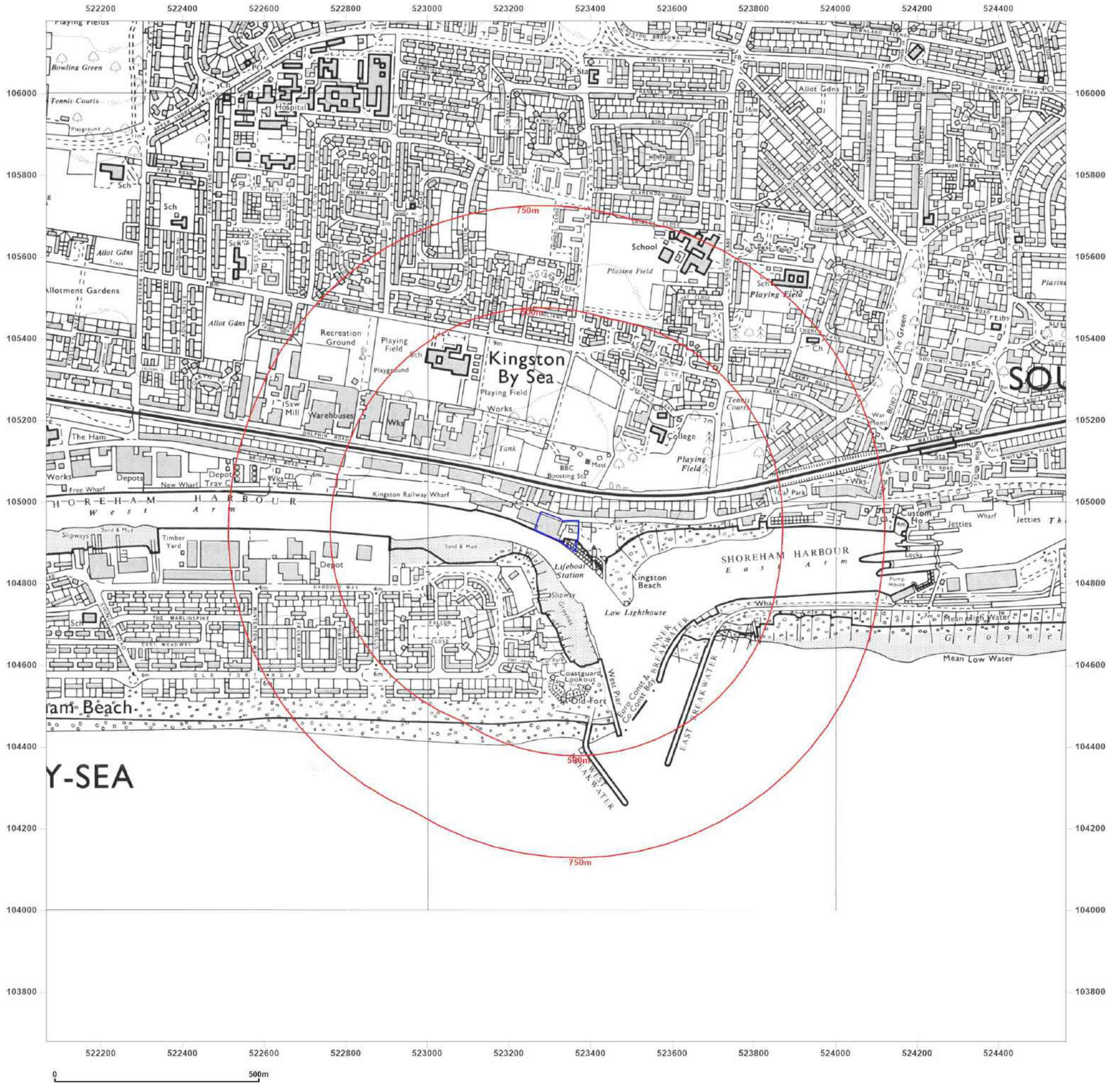

Groundsure INSIGHTS

Site Details:

4, BRIGHTON ROAD,
SHOREHAM-BY-SEA, BN43 6RG

Client Ref: 10500
Report Ref: GS-7639813
Grid Ref: 523315, 104928

Map Name: National Grid

Map date: **1982**

Scale: 1:10,000

Printed at: 1:10,000

N
W E
S

Surveyed 1980
Revised 1982
Edition N/A
Copyright N/A
Levelled N/A

Powered by OS

Produced by
Groundsure Insights
T: 08444 159000
E: info@groundsure.com
W: www.groundsure.com

© Crown copyright and database rights 2018 Ordnance Survey 100035207

Production date: 09 March 2021

Map legend available at:
www.groundsure.com/sites/default/files/groundsure_legend.pdf



Groundsure INSIGHTS

Site Details:

4, BRIGHTON ROAD,
SHOREHAM-BY-SEA, BN43 6RG

Client Ref: 10500
Report Ref: GS-7639813
Grid Ref: 523315, 104928

Map Name: National Grid

Map date: **2001**

Scale: 1:10,000

Printed at: 1:10,000

N
W E
S

2001

Powered by

Produced by
Groundsure Insights
T: 08444 159000
E: info@groundsure.com
W: www.groundsure.com

© Crown copyright and database rights 2018 Ordnance Survey 100035207

Production date: 09 March 2021

Map legend available at:
www.groundsure.com/sites/default/files/groundsure_legend.pdf



Groundsure INSIGHTS

Site Details:

4, BRIGHTON ROAD,
SHOREHAM-BY-SEA, BN43 6RG

Client Ref: 10500
Report Ref: GS-7639813
Grid Ref: 523315, 104928

Map Name: National Grid

Map date: **2010**

Scale: 1:10,000

Printed at: 1:10,000

N
W E
S

2010

Powered by

Produced by
Groundsure Insights
T: 08444 159000
E: info@groundsure.com
W: www.groundsure.com

© Crown copyright and database rights 2018 Ordnance Survey 100035207

Production date: 09 March 2021

Map legend available at:
www.groundsure.com/sites/default/files/groundsure_legend.pdf



Groundsure INSIGHTS

Site Details:

4, BRIGHTON ROAD,
SHOREHAM-BY-SEA, BN43 6RG

Client Ref: 10500
Report Ref: GS-7639813
Grid Ref: 523315, 104928

Map Name: National Grid

Map date: **2021**

Scale: 1:10,000

Printed at: 1:10,000

N
W E
S

2021

Powered by

Produced by
Groundsure Insights
T: 08444 159000
E: info@groundsure.com
W: www.groundsure.com

© Crown copyright and database rights 2018 Ordnance Survey 100035207

Production date: 09 March 2021

Map legend available at:
www.groundsure.com/sites/default/files/groundsure_legend.pdf

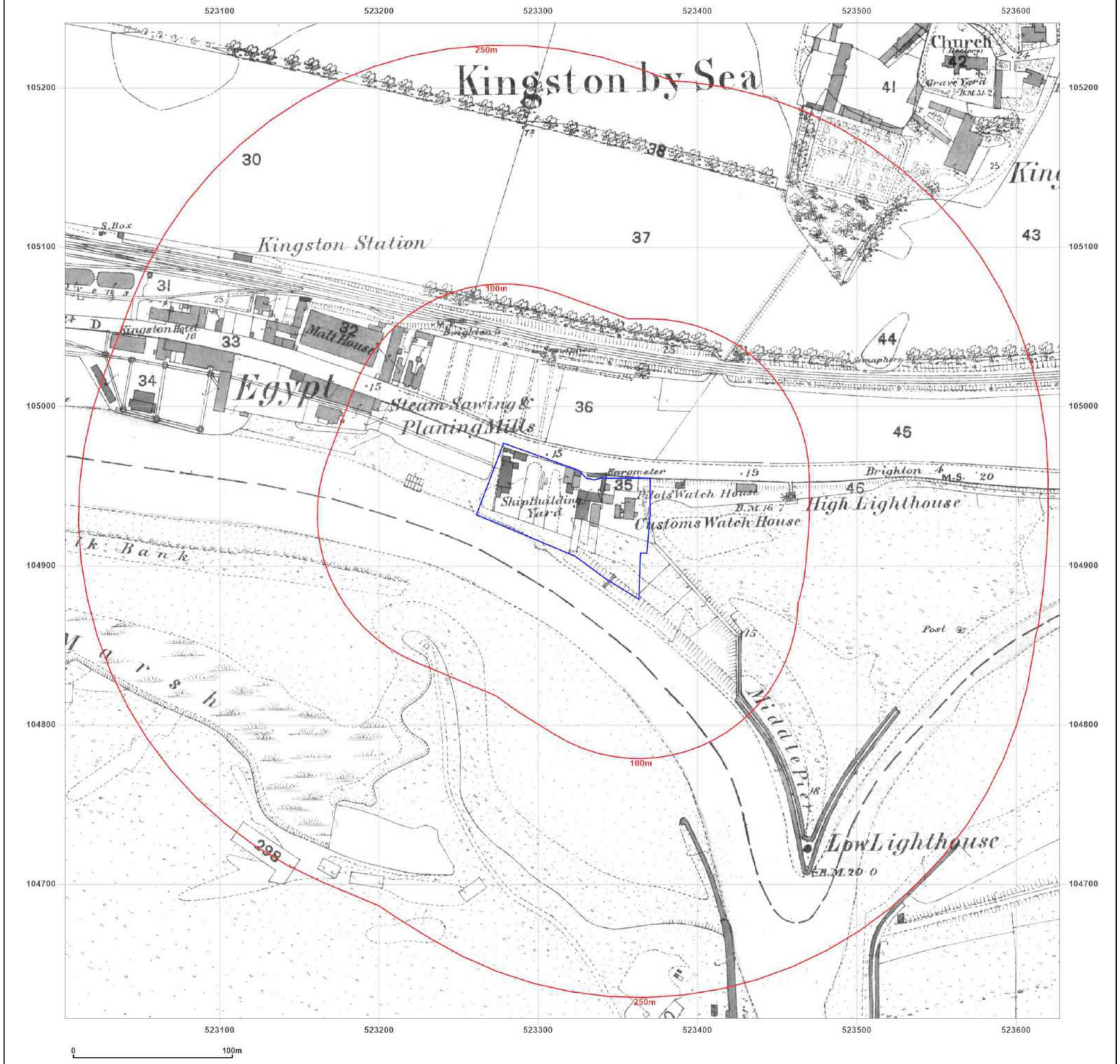

Groundsure INSIGHTS

Site Details:

4, BRIGHTON ROAD,
SHOREHAM-BY-SEA, BN43 6RG

Client Ref: 10500
Report Ref: GS-7639813
Grid Ref: 523315, 104928

Map Name: County Series

Map date: **1874**

Scale: 1:2,500

Printed at: 1:2,500

N
W E
S

Surveyed 1874
Revised 1874
Edition N/A
Copyright N/A
Levelled N/A

Powered by

Produced by
Groundsure Insights
T: 08444 159000
E: info@groundsure.com
W: www.groundsure.com

© Crown copyright and database rights 2018 Ordnance Survey 100035207

Production date: 09 March 2021

Map legend available at:
www.groundsure.com/sites/default/files/groundsure_legend.pdf

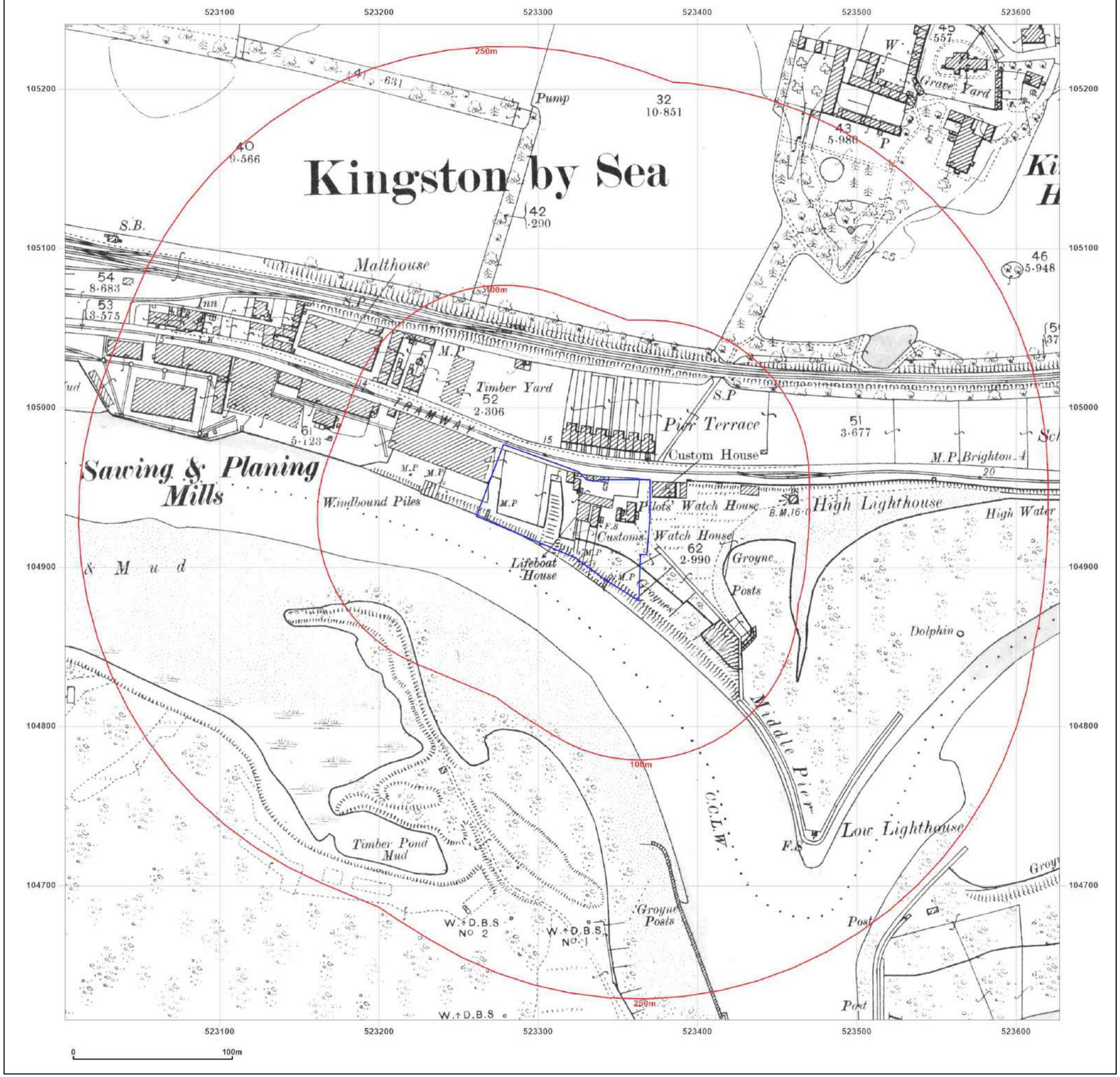

Groundsure INSIGHTS

Site Details:

4, BRIGHTON ROAD,
SHOREHAM-BY-SEA, BN43 6RG

Client Ref: 10500
Report Ref: GS-7639813
Grid Ref: 523315, 104928

Map Name: County Series

Map date: **1898**

Scale: 1:2,500

Printed at: 1:2,500

N
W E
S

Surveyed 1898
Revised 1898
Edition N/A
Copyright N/A
Levelled N/A

Powered by OS

Produced by
Groundsure Insights
T: 08444 159000
E: info@groundsure.com
W: www.groundsure.com

© Crown copyright and database rights 2018 Ordnance Survey 100035207

Production date: 09 March 2021

Map legend available at:
www.groundsure.com/sites/default/files/groundsure_legend.pdf

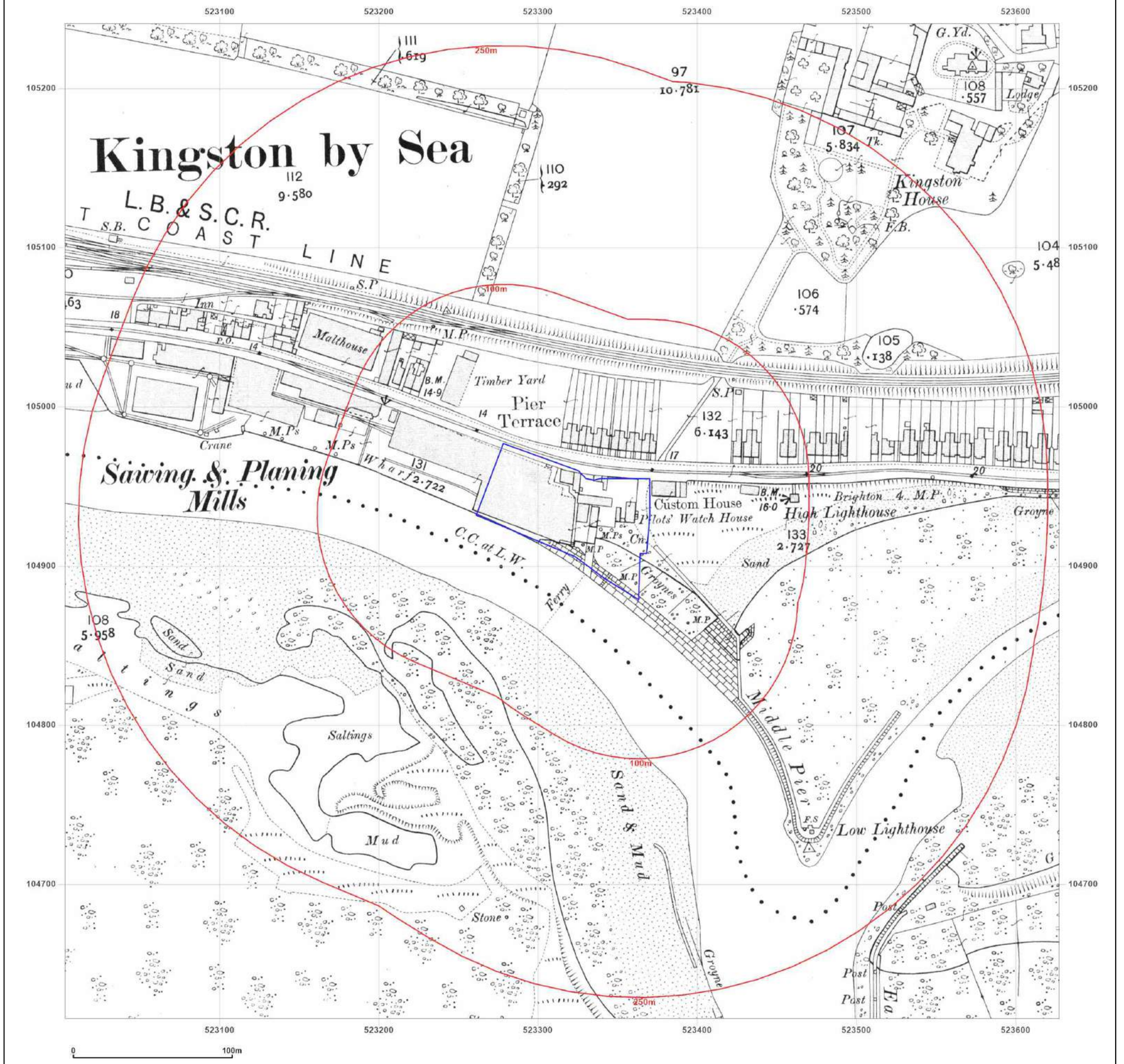

Groundsure INSIGHTS

Site Details:

4, BRIGHTON ROAD,
SHOREHAM-BY-SEA, BN43 6RG

Client Ref: 10500
Report Ref: GS-7639813
Grid Ref: 523315, 104928

Map Name: County Series

Map date: **1912**

Scale: 1:2,500

Printed at: 1:2,500

N
W E
S

Surveyed 1912
Revised 1912
Edition N/A
Copyright N/A
Levelled N/A

Powered by

Produced by
Groundsure Insights
T: 08444 159000
E: info@groundsure.com
W: www.groundsure.com

© Crown copyright and database rights 2018 Ordnance Survey 100035207

Production date: 09 March 2021

Map legend available at:
www.groundsure.com/sites/default/files/groundsure_legend.pdf

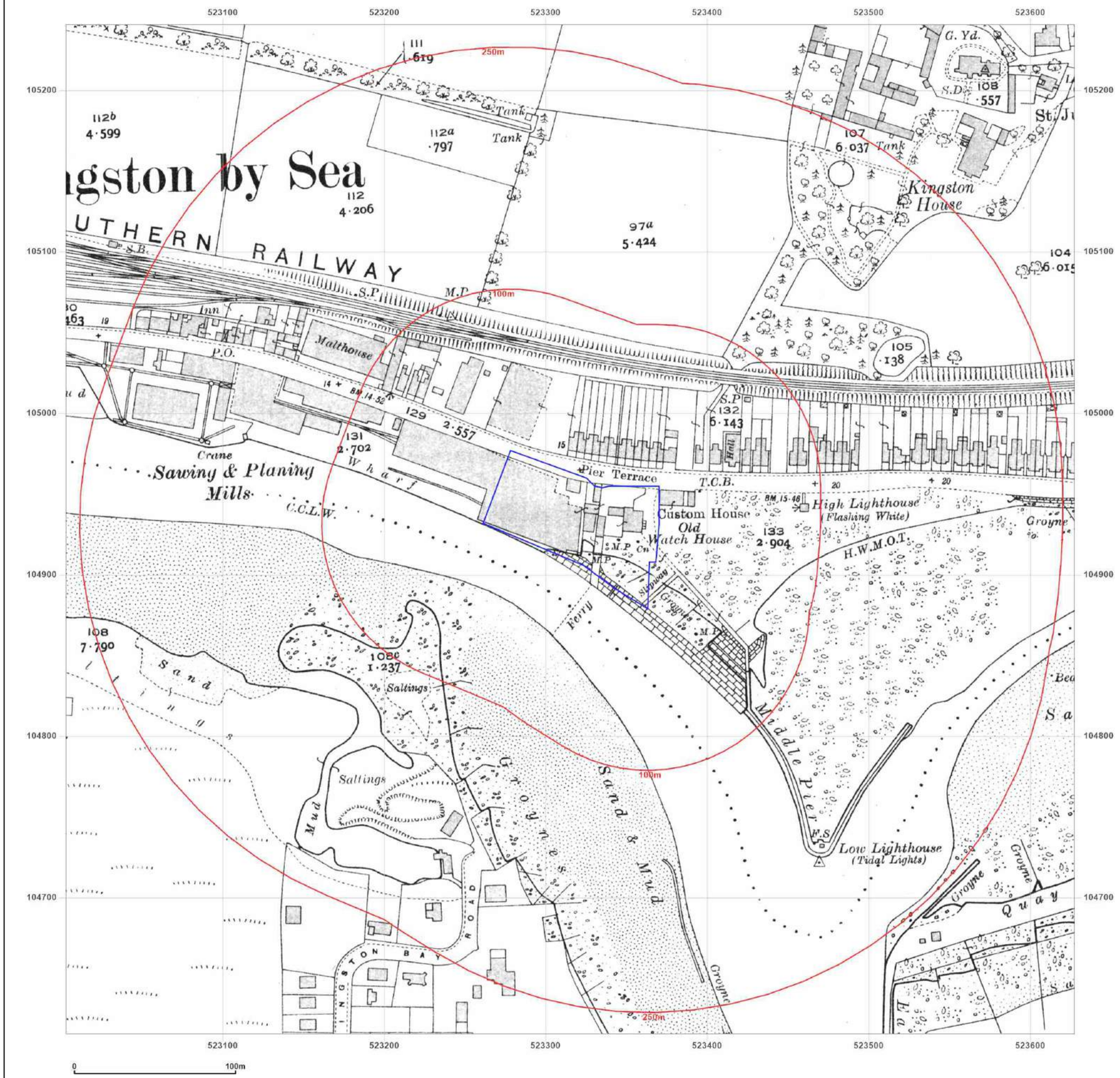

Groundsure INSIGHTS

Site Details:

4, BRIGHTON ROAD,
SHOREHAM-BY-SEA, BN43 6RG

Client Ref: 10500
Report Ref: GS-7639813
Grid Ref: 523315, 104928

Map Name: County Series

Map date: **1930**

Scale: 1:2,500

Printed at: 1:2,500

N
W E
S

Surveyed 1930
Revised 1930
Edition N/A
Copyright N/A
Levelled N/A

Powered by

Produced by
Groundsure Insights
T: 08444 159000
E: info@groundsure.com
W: www.groundsure.com

© Crown copyright and database rights 2018 Ordnance Survey 100035207

Production date: 09 March 2021

Map legend available at:
www.groundsure.com/sites/default/files/groundsure_legend.pdf

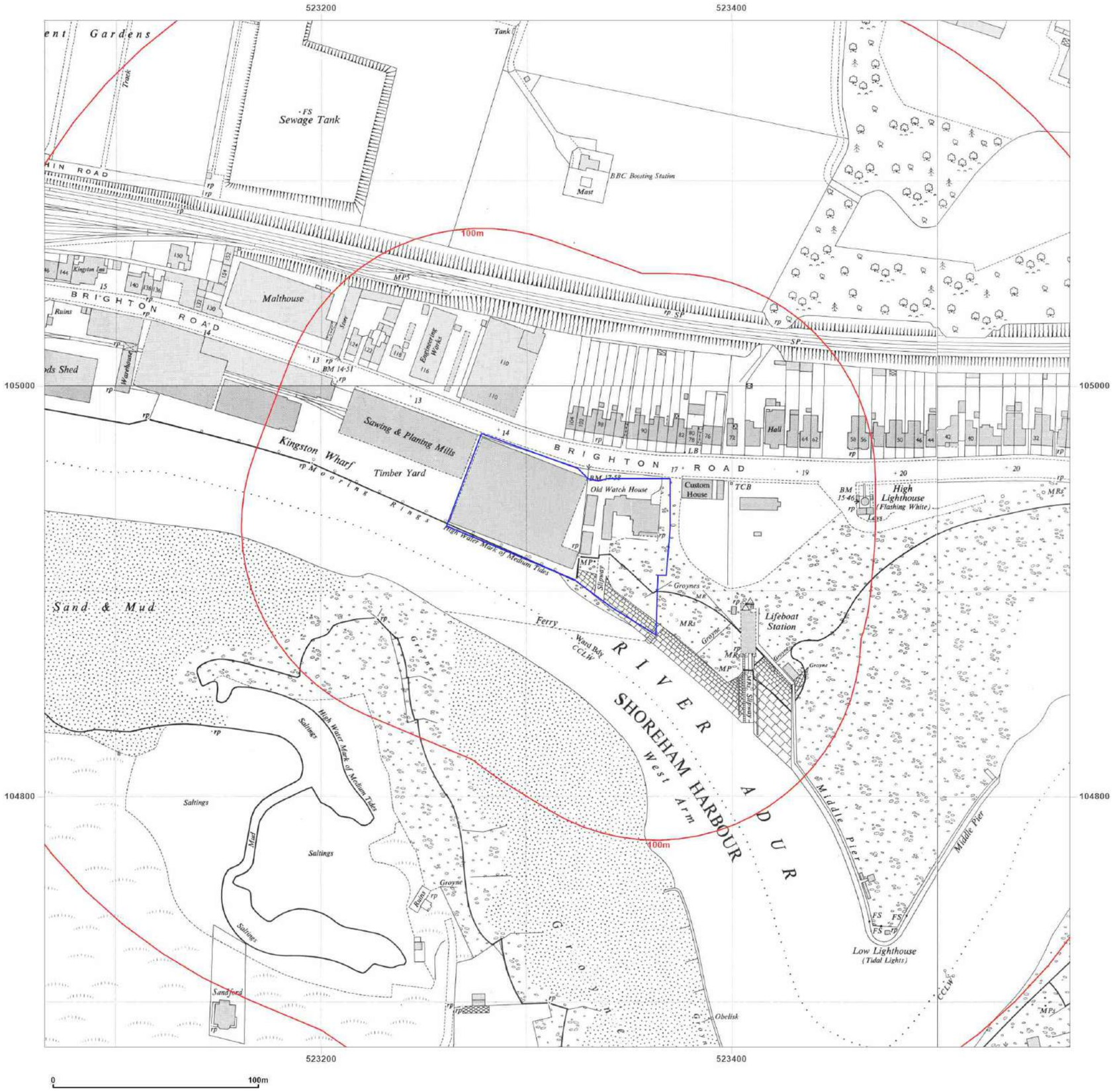

Groundsure INSIGHTS

Site Details:

4, BRIGHTON ROAD,
SHOREHAM-BY-SEA, BN43 6RG

Client Ref: 10500
Report Ref: GS-7639813
Grid Ref: 523315, 104928

Map Name: National Grid

Map date: **1950-1951**

Scale: 1:1,250

Printed at: 1:2,000

N
W E
S

Surveyed 1951 Revised 1951 Edition N/A Copyright N/A Levelled 1948	Surveyed 1951 Revised 1951 Edition N/A Copyright N/A Levelled 1948
Surveyed 1950 Revised 1950 Edition N/A Copyright N/A Levelled 1948	Surveyed 1950 Revised 1950 Edition N/A Copyright N/A Levelled N/A

Powered by OS

Produced by
Groundsure Insights
T: 08444 159000
E: info@groundsure.com
W: www.groundsure.com

© Crown copyright and database rights 2018 Ordnance Survey 100035207

Production date: 09 March 2021

Map legend available at:
www.groundsure.com/sites/default/files/groundsure_legend.pdf

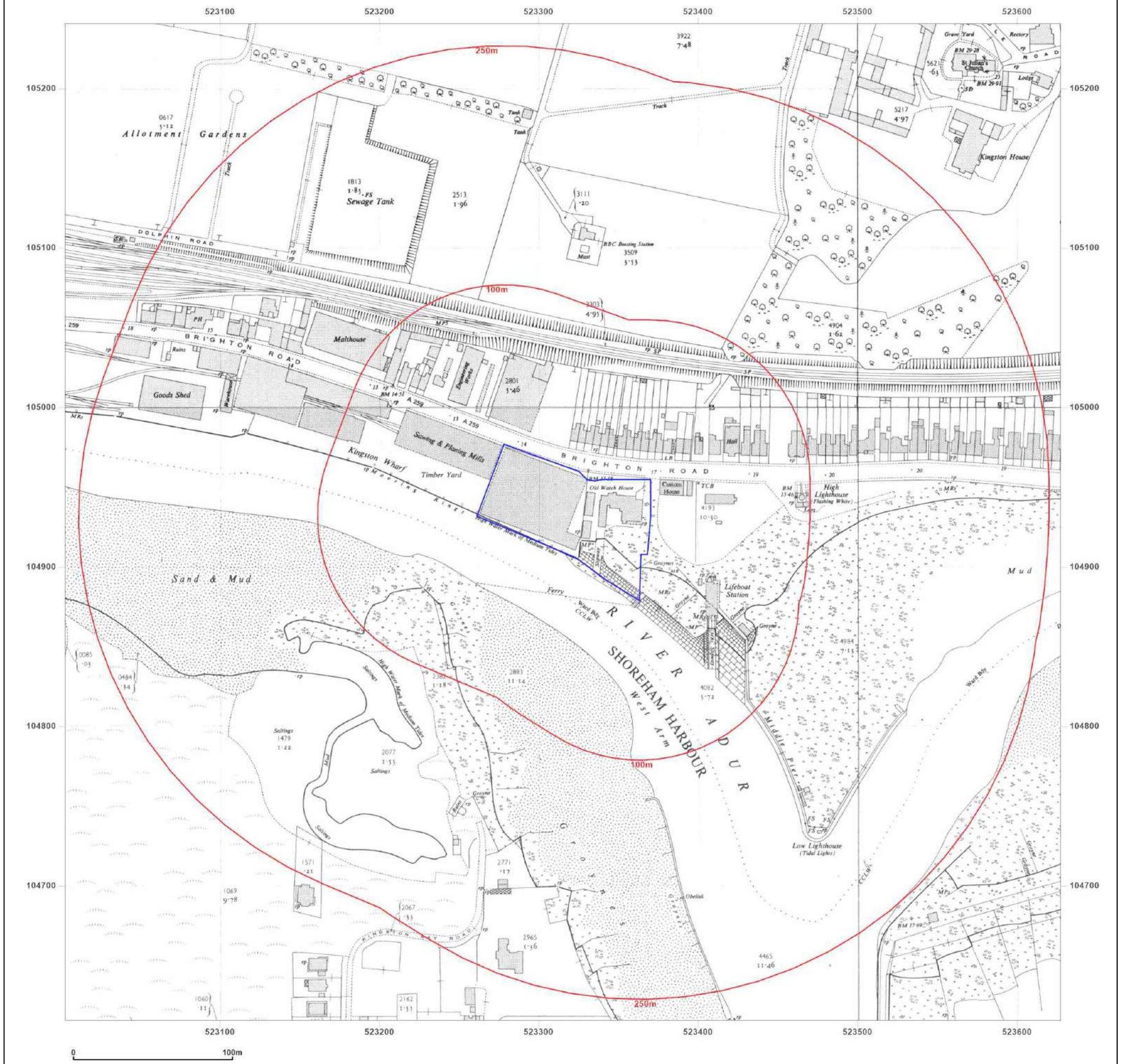

Groundsure INSIGHTS

Site Details:

4, BRIGHTON ROAD,
SHOREHAM-BY-SEA, BN43 6RG

Client Ref: 10500
Report Ref: GS-7639813
Grid Ref: 523315, 104928

Map Name: National Grid

Map date: **1950-1951**

Scale: 1:2,500

Printed at: 1:2,500

N
W E
S

Surveyed 1951
Revised 1951
Edition N/A
Copyright N/A
Levelled 1948

Surveyed 1950
Revised 1950
Edition N/A
Copyright N/A
Levelled 1948

Powered by

Produced by
Groundsure Insights
T: 08444 159000
E: info@groundsure.com
W: www.groundsure.com

© Crown copyright and database rights 2018 Ordnance Survey 100035207

Production date: 09 March 2021

Map legend available at:
www.groundsure.com/sites/default/files/groundsure_legend.pdf



Groundsure INSIGHTS

Site Details:

4, BRIGHTON ROAD,
SHOREHAM-BY-SEA, BN43 6RG

Client Ref: 10500
Report Ref: GS-7639813
Grid Ref: 523315, 104928

Map Name: National Grid

Map date: **1952**

Scale: 1:1,250

Printed at: 1:2,000

N
W E
S

Surveyed N/A
Revised N/A
Edition N/A
Copyright N/A
Levelled N/A

Surveyed N/A
Revised N/A
Edition N/A
Copyright N/A
Levelled N/A

Surveyed N/A
Revised N/A
Edition N/A
Copyright N/A
Levelled N/A

Powered by

Produced by
Groundsure Insights
T: 08444 159000
E: info@groundsure.com
W: www.groundsure.com

© Crown copyright and database rights 2018 Ordnance Survey 100035207

Production date: 09 March 2021

Map legend available at:
www.groundsure.com/sites/default/files/groundsure_legend.pdf

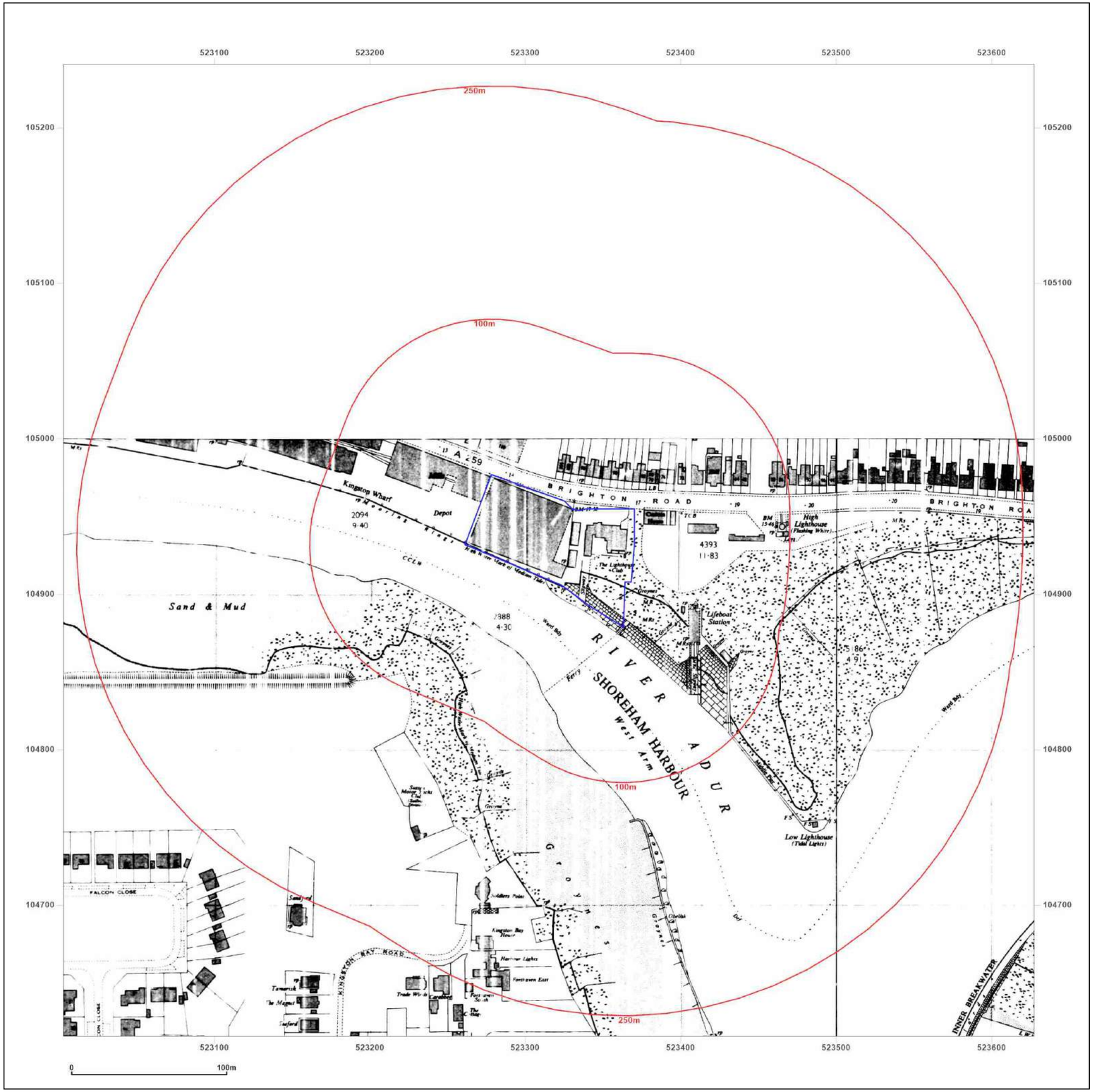

Groundsure INSIGHTS

Site Details:

4, BRIGHTON ROAD,
SHOREHAM-BY-SEA, BN43 6RG

Client Ref: 10500
Report Ref: GS-7639813
Grid Ref: 523315, 104928

Map Name: National Grid

Map date: **1963**

Scale: 1:2,500

Printed at: 1:2,500

N
W E
S

Surveyed N/A
Revised N/A
Edition N/A
Copyright N/A
Levelled N/A

Powered by

Produced by
Groundsure Insights
T: 08444 159000
E: info@groundsure.com
W: www.groundsure.com

© Crown copyright and database rights 2018 Ordnance Survey 100035207

Production date: 09 March 2021

Map legend available at:
www.groundsure.com/sites/default/files/groundsure_legend.pdf

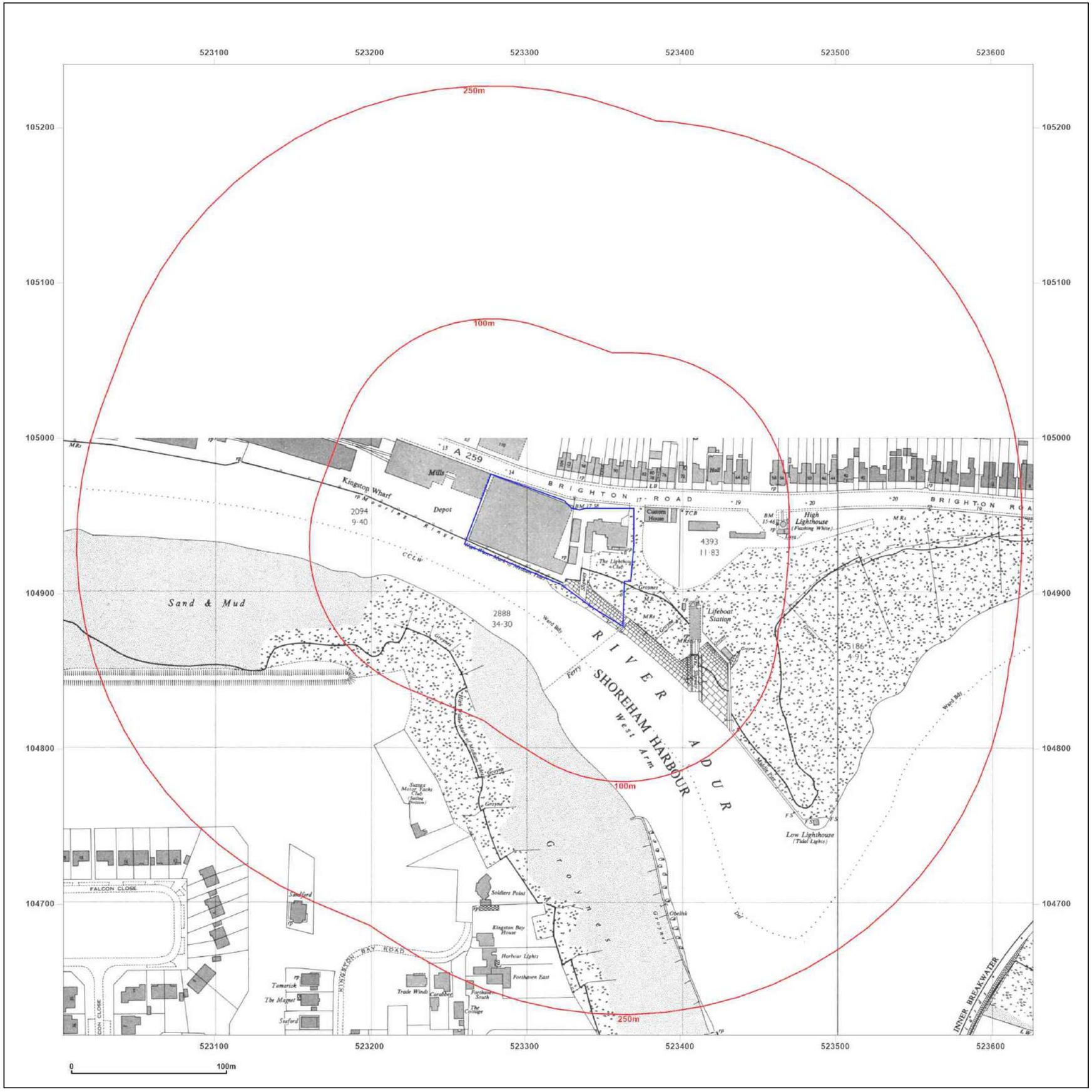

Groundsure INSIGHTS

Site Details:

4, BRIGHTON ROAD,
SHOREHAM-BY-SEA, BN43 6RG

Client Ref: 10500
Report Ref: GS-7639813
Grid Ref: 523315, 104928

Map Name: National Grid

Map date: **1963**

Scale: 1:2,500

Printed at: 1:2,500

N
W E
S

Surveyed 1961
Revised 1961
Edition 1963
Copyright 1963
Levelled 1948

Powered by OS

Produced by
Groundsure Insights
T: 08444 159000
E: info@groundsure.com
W: www.groundsure.com

© Crown copyright and database rights 2018 Ordnance Survey 100035207

Production date: 09 March 2021

Map legend available at:
www.groundsure.com/sites/default/files/groundsure_legend.pdf

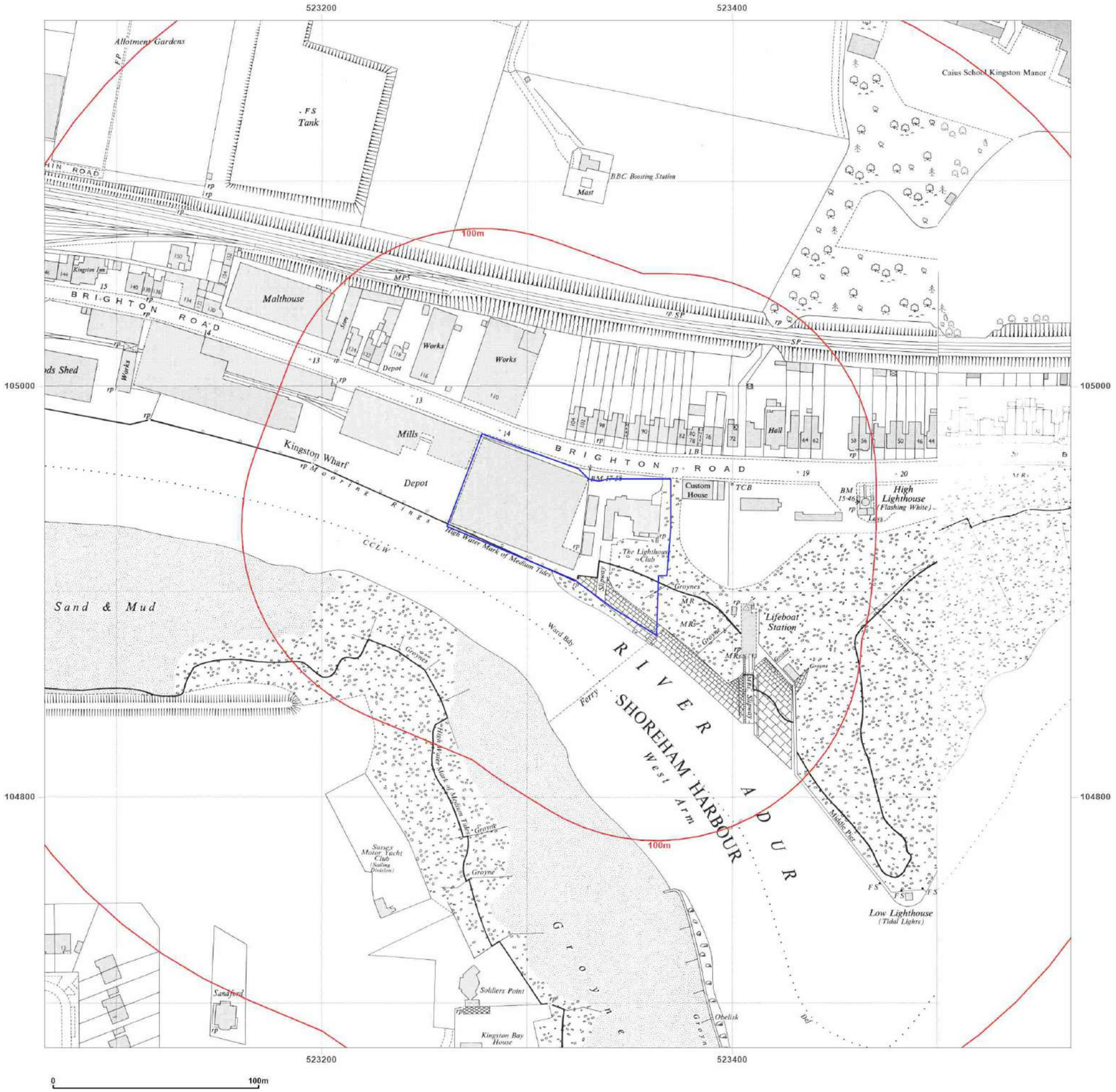

Groundsure INSIGHTS

Site Details:

4, BRIGHTON ROAD,
SHOREHAM-BY-SEA, BN43 6RG

Client Ref: 10500
Report Ref: GS-7639813
Grid Ref: 523315, 104928

Map Name: National Grid

Map date: **1959-1964**

Scale: 1:1,250

Printed at: 1:2,000

N
W E
S

Surveyed 1961 Revised 1961 Edition N/A Copyright 1961 Levelled 1948	Surveyed 1951 Revised 1963 Edition N/A Copyright 1964 Levelled 1948
Surveyed 1950 Revised 1959 Edition N/A Copyright 1960 Levelled 1948	Surveyed N/A Revised N/A Edition N/A Copyright N/A Levelled N/A

Powered by

Produced by
Groundsure Insights
T: 08444 159000
E: info@groundsure.com
W: www.groundsure.com

© Crown copyright and database rights 2018 Ordnance Survey 100035207

Production date: 09 March 2021

Map legend available at:
www.groundsure.com/sites/default/files/groundsure_legend.pdf

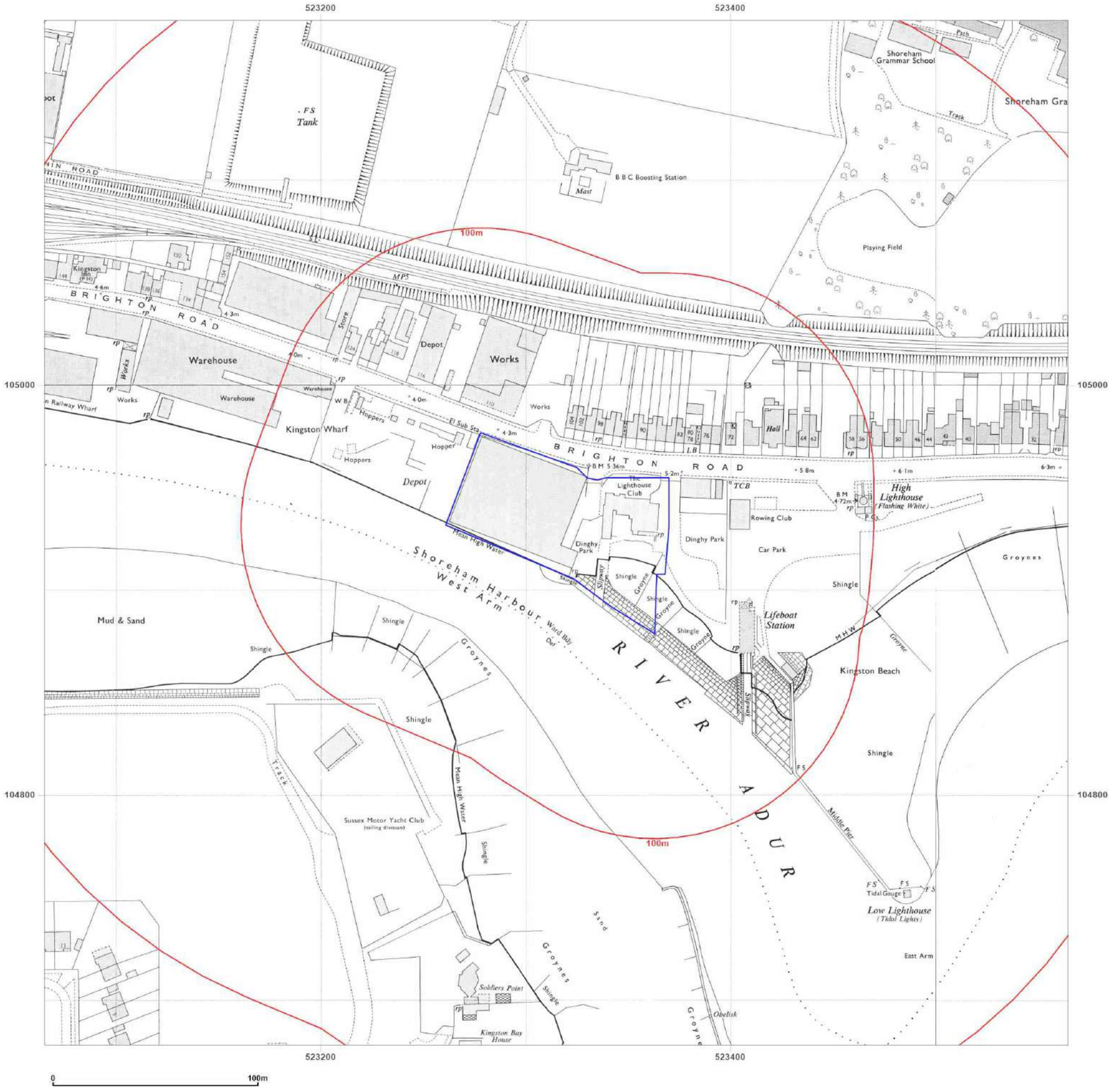

Groundsure INSIGHTS

Site Details:

4, BRIGHTON ROAD,
SHOREHAM-BY-SEA, BN43 6RG

Client Ref: 10500
Report Ref: GS-7639813
Grid Ref: 523315, 104928

Map Name: National Grid

Map date: **1970-1973**

Scale: 1:1,250

Printed at: 1:2,000

N
W E
S

Surveyed 1951 Revised 1969 Edition N/A Copyright 1970 Levelled 1965	Surveyed 1951 Revised 1972 Edition N/A Copyright 1973 Levelled 1966
Surveyed 1950 Revised 1969 Edition N/A Copyright 1970 Levelled 1966	Surveyed 1950 Revised 1973 Edition N/A Copyright 1973 Levelled 1966

Powered by OS

Produced by
Groundsure Insights
T: 08444 159000
E: info@groundsure.com
W: www.groundsure.com

© Crown copyright and database rights 2018 Ordnance Survey 100035207

Production date: 09 March 2021

Map legend available at:
www.groundsure.com/sites/default/files/groundsure_legend.pdf



Groundsure INSIGHTS

Site Details:

4, BRIGHTON ROAD,
SHOREHAM-BY-SEA, BN43 6RG

Client Ref: 10500
Report Ref: GS-7639813
Grid Ref: 523315, 104928

Map Name: National Grid

Map date: **1974**

Scale: 1:1,250

Printed at: 1:2,000

N
W E
S

Surveyed N/A
Revised N/A
Edition N/A
Copyright 1974
Levelled N/A

Powered by

Produced by
Groundsure Insights
T: 08444 159000
E: info@groundsure.com
W: www.groundsure.com

© Crown copyright and database rights 2018 Ordnance Survey 100035207

Production date: 09 March 2021

Map legend available at:
www.groundsure.com/sites/default/files/groundsure_legend.pdf



Groundsure INSIGHTS

Site Details:

4, BRIGHTON ROAD,
SHOREHAM-BY-SEA, BN43 6RG

Client Ref: 10500
Report Ref: GS-7639813
Grid Ref: 523315, 104928

Map Name: National Grid

Map date: **1977-1980**

Scale: 1:1,250

Printed at: 1:2,000

N
W E
S

Surveyed N/A
Revised N/A
Edition N/A
Copyright 1980
Levelled 1965

Surveyed N/A
Revised N/A
Edition N/A
Copyright 1977
Levelled N/A

Powered by

Produced by
Groundsure Insights
T: 08444 159000
E: info@groundsure.com
W: www.groundsure.com

© Crown copyright and database rights 2018 Ordnance Survey 100035207

Production date: 09 March 2021

Map legend available at:
www.groundsure.com/sites/default/files/groundsure_legend.pdf



Groundsure INSIGHTS

Site Details:

4, BRIGHTON ROAD,
SHOREHAM-BY-SEA, BN43 6RG

Client Ref: 10500
Report Ref: GS-7639813
Grid Ref: 523315, 104928

Map Name: National Grid

Map date: **1985**

Scale: 1:1,250

Printed at: 1:2,000

N
W E
S

Surveyed 1965
Revised 1985
Edition N/A
Copyright 1985
Levelled 1965

Surveyed 1966
Revised 1985
Edition N/A
Copyright 1985
Levelled 1966

Surveyed 1950
Revised 1984
Edition N/A
Copyright 1985
Levelled 1966

Powered by

Produced by
Groundsure Insights
T: 08444 159000
E: info@groundsure.com
W: www.groundsure.com

© Crown copyright and database rights 2018 Ordnance Survey 100035207

Production date: 09 March 2021

Map legend available at:
www.groundsure.com/sites/default/files/groundsure_legend.pdf



Groundsure INSIGHTS

Site Details:

4, BRIGHTON ROAD,
SHOREHAM-BY-SEA, BN43 6RG

Client Ref: 10500
Report Ref: GS-7639813
Grid Ref: 523315, 104928

Map Name: National Grid

Map date: **1987-1991**

Scale: 1:1,250

Printed at: 1:2,000

N
W E
S

Surveyed 1965
Revised 1987
Edition N/A
Copyright 1987
Levelled 1965

Surveyed N/A
Revised N/A
Edition N/A
Copyright 1991
Levelled 1966

Powered by

Produced by
Groundsure Insights
T: 08444 159000
E: info@groundsure.com
W: www.groundsure.com

© Crown copyright and database rights 2018 Ordnance Survey 100035207

Production date: 09 March 2021

Map legend available at:
www.groundsure.com/sites/default/files/groundsure_legend.pdf



Groundsure INSIGHTS

Site Details:

4, BRIGHTON ROAD,
SHOREHAM-BY-SEA, BN43 6RG

Client Ref: 10500
Report Ref: GS-7639813
Grid Ref: 523315, 104928

Map Name: National Grid

Map date: **1993-1994**

Scale: 1:1,250

Printed at: 1:2,000

N
W E
S

Surveyed N/A
Revised N/A
Edition N/A
Copyright 1994
Levelled N/A

Surveyed 1993
Revised 1993
Edition N/A
Copyright 1993
Levelled N/A

Surveyed N/A
Revised N/A
Edition N/A
Copyright 1994
Levelled N/A

Powered by

Produced by
Groundsure Insights
T: 08444 159000
E: info@groundsure.com
W: www.groundsure.com

© Crown copyright and database rights 2018 Ordnance Survey 100035207

Production date: 09 March 2021

Map legend available at:
www.groundsure.com/sites/default/files/groundsure_legend.pdf

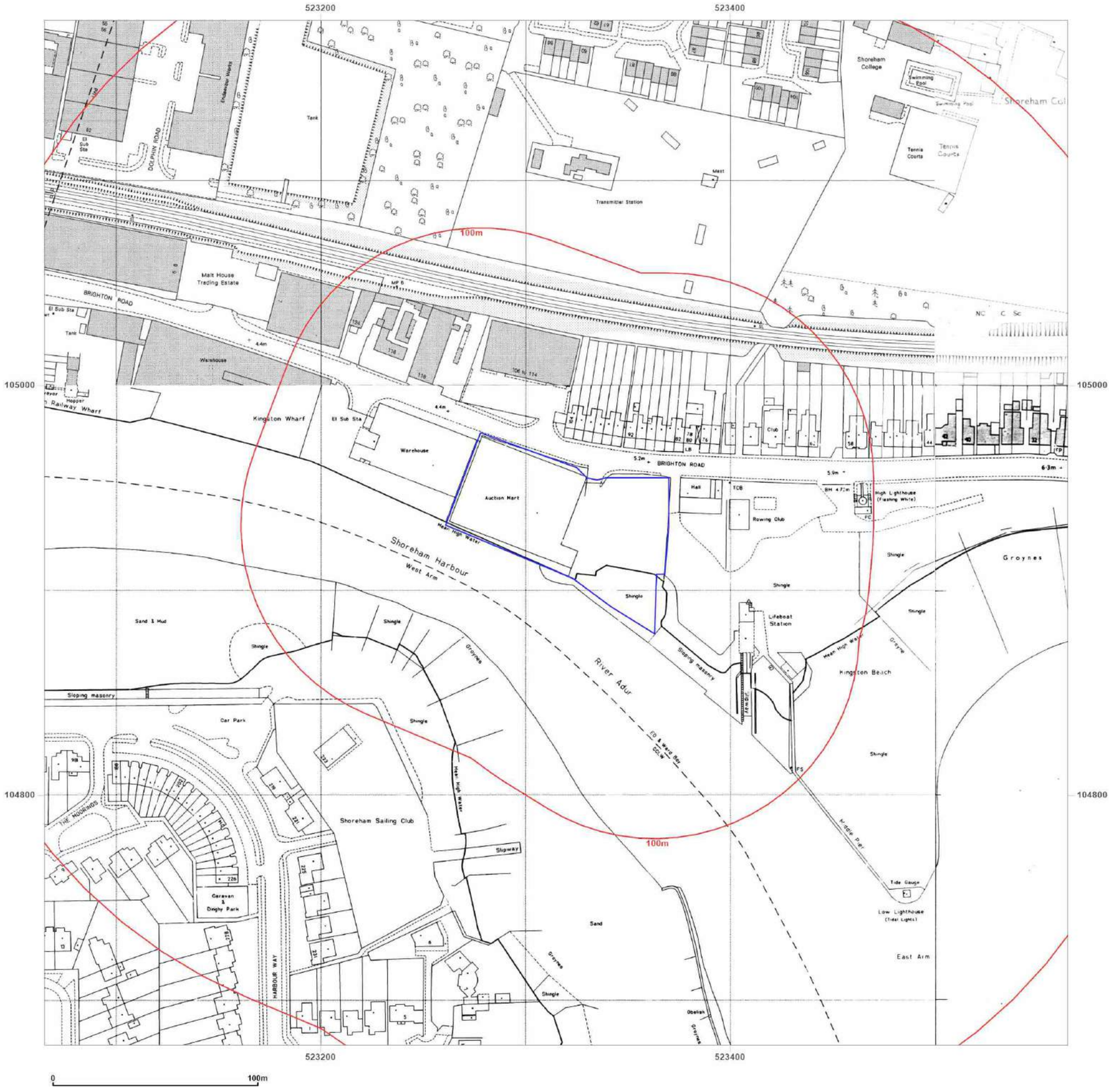

Groundsure INSIGHTS

Site Details:

4, BRIGHTON ROAD,
SHOREHAM-BY-SEA, BN43 6RG

Client Ref: 10500
Report Ref: GS-7639813
Grid Ref: 523315, 104928

Map Name: National Grid

Map date: **1989-1994**

Scale: 1:1,250

Printed at: 1:2,000

N
W E
S

Surveyed 1951 Revised 1988 Edition N/A Copyright 1989 Levelled N/A	Surveyed 1966 Revised 1993 Edition N/A Copyright 1993 Levelled 1966
Surveyed N/A Revised N/A Edition N/A Copyright 1994 Levelled N/A	Surveyed 1966 Revised 1991 Edition N/A Copyright 1991 Levelled 1966

Powered by OS

Produced by
Groundsure Insights
T: 08444 159000
E: info@groundsure.com
W: www.groundsure.com

© Crown copyright and database rights 2018 Ordnance Survey 100035207

Production date: 09 March 2021

Map legend available at:
www.groundsure.com/sites/default/files/groundsure_legend.pdf



Groundsure INSIGHTS

Site Details:

4, BRIGHTON ROAD,
SHOREHAM-BY-SEA, BN43 6RG

Client Ref: 10500
Report Ref: GS-7639813
Grid Ref: 523315, 104928

Map Name: LandLine
Map date: **2003**
Scale: 1:1,250
Printed at: 1:1,250

N
W E
S

2003

Powered by OS

Produced by
Groundsure Insights
T: 08444 159000
E: info@groundsure.com
W: www.groundsure.com

© Crown copyright and database rights 2018 Ordnance Survey 100035207

Production date: 09 March 2021

Map legend available at:
www.groundsure.com/sites/default/files/groundsure_legend.pdf