As Existing
1:200

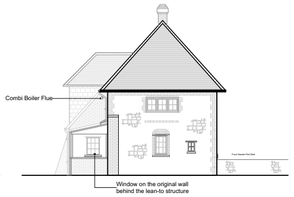

0 5 10m
1:200

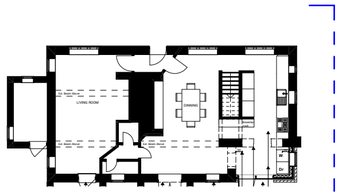

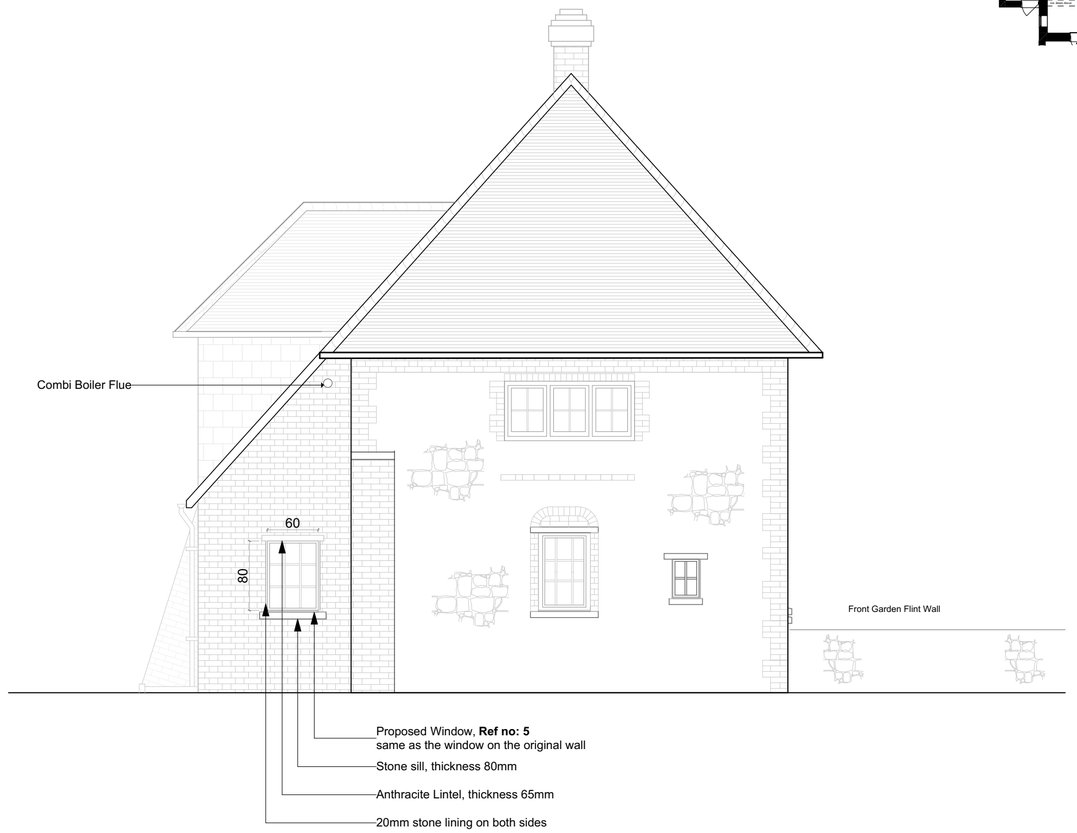

16 **PROPOSED SOUTH** -side- Elevation
1:50

DRAWING TITLE	**PROJECT :** St Mary's Farmhouse, Durrington Lane, Worthing. BN13 2QT				
Proposed S Elevation	**DATE** 25 March 2025	**SCALE** @A2 As indicated	**DRAWING NO:** 012	**STATUS:** Planning	**CLIENT** Mrs D. Wye

0 1 2 3 4 5 6 7
1:50

The copyright of these drawings are owned by V**IZARCHi Architecture & Visualization LTD**. Drawings must not be reproduced, copied or dealt with in any manner which infringes the exclusive rights without prior writen cosent.

VIZARCHi ARCHITECTURE & VISUALIZATION
Flat 1, 101 Buckingham Road, **BN1 3RB**
Brighton | **United Kingdom**
alperen@vizarchi.co.uk
07495 734425