From:	Marie.O'Keeffe@adur-worthing.gov.uk
Sent:	28 December 2018 09:18
To:	Marie.O'Keeffe@adur-worthing.gov.uk
Attachments:	mfd-ph2-west.adurworthing.councils.local_SMTP_via_LDAP_12-28-2018_09-18-18.pdf

ADUR & WORTHING
AWDM/ 1623/18
DATE VALID 21.12.18
Re-id AMENDMENT

BLOCK PLAN SCALE 1:500@a4 113 HOWARD ROAD, SOMPTING, LANCING, BN15 0LP

Note Distance to Boundary
A=0.5m
B=3.1m
C=12.5m

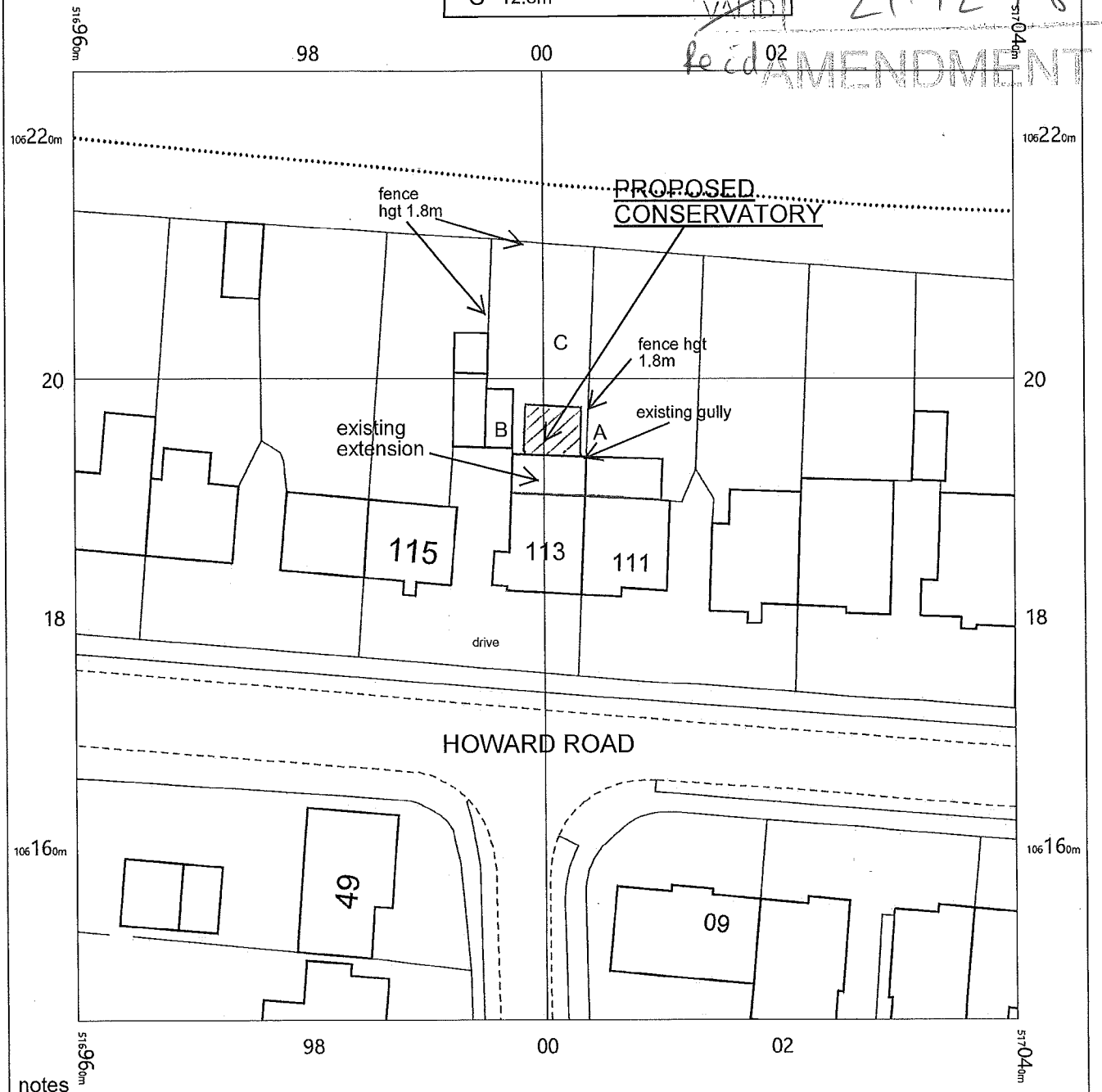

notes
access via drive ie skips etc
drainage to existing gully
fence hgt to remain same
no trees are affected in this development

PROPOSED REAR CONSERVATORY
width 4.7m, projection 3.5m , hgt to eaves 2.4m, hgt to ridge 3.3m
brickwork to match property, frames/rafters white upvc,
side glazing opaque, roof material glass

0 2 4 6 8 10 12 14 16 18 20
m

N

OS MasterMap 1250/2500/10000 scale
Wednesday, October 3, 2018, ID: CM-00746432
www.centremapslive.co.uk

1:500 scale print at A4, Centre: 517000 E, 106186 N

©Crown Copyright Ordnance Survey. Licence no. 100019980

Data

CENTRE MAPS LIVE.
FOR A BETTER POINT OF VIEW

PROPOSED ELEVATIONS SCALE 1:100@a4 WILLS PAGE 5

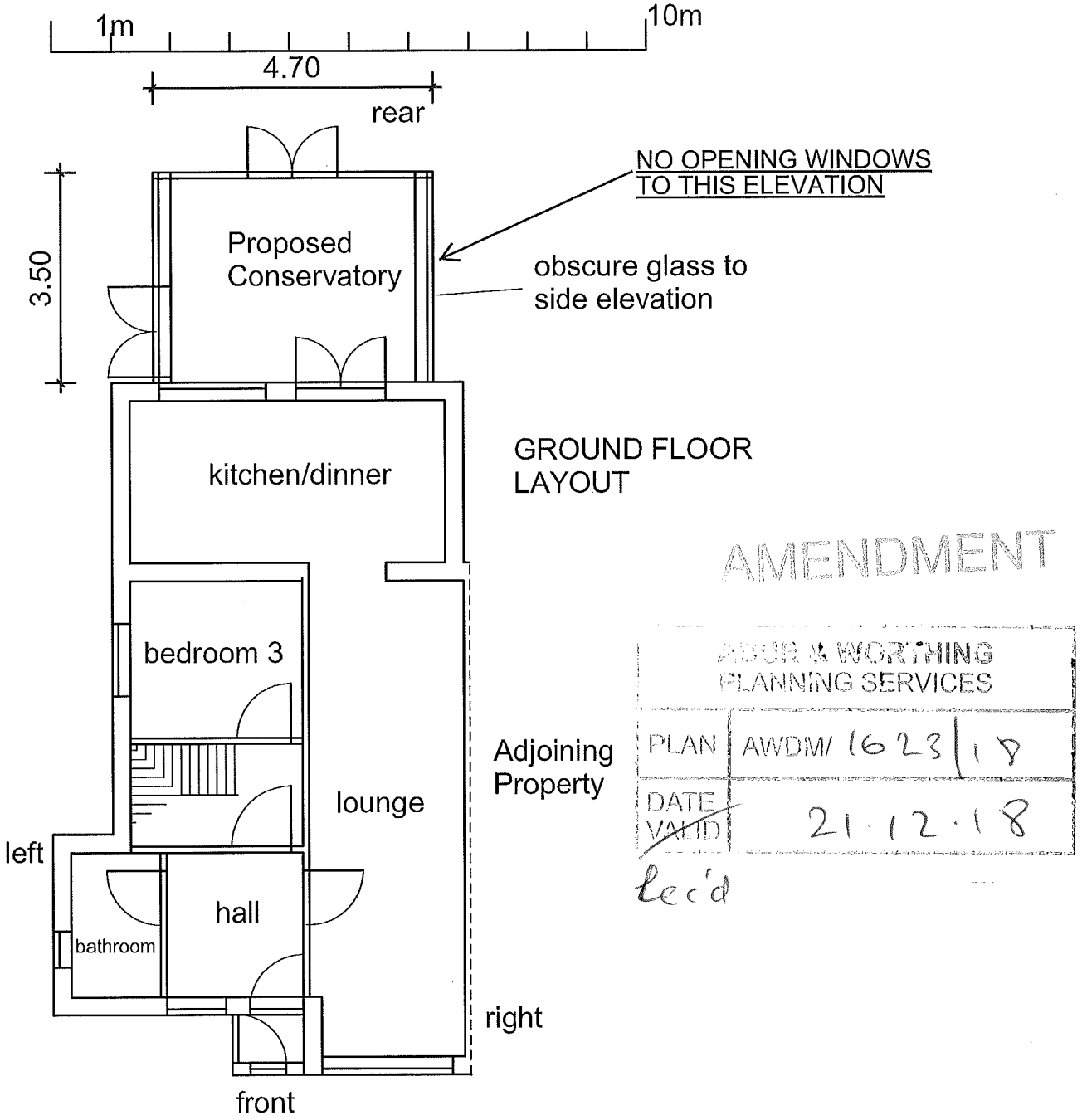

AMENDMENT

ASHUR & WORTHING
PLANNING SERVICES

PLAN	AWDM/1623/18
DATE ~~VALID~~	21.12.18

Rec'd

PROPOSED ELEVATIONS SCALE 1:100@a4 WILLS PAGE 4

1m 10m

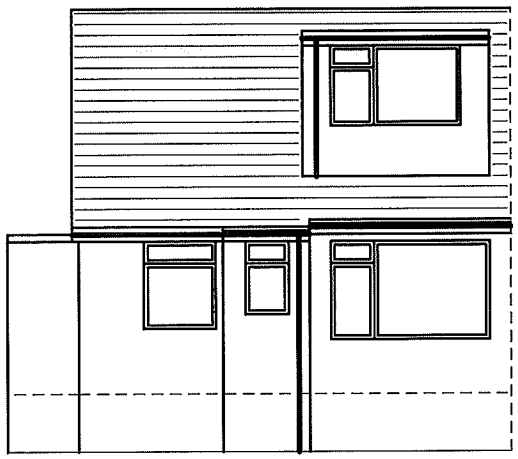

Adjoining Property

front elevation

AMENDMENT

ADUR & WORTHING PLANNING SERVICES

PLAN AWDM/ 1623/18

DATE ~~VALID~~ 21·12·18 Rec'd

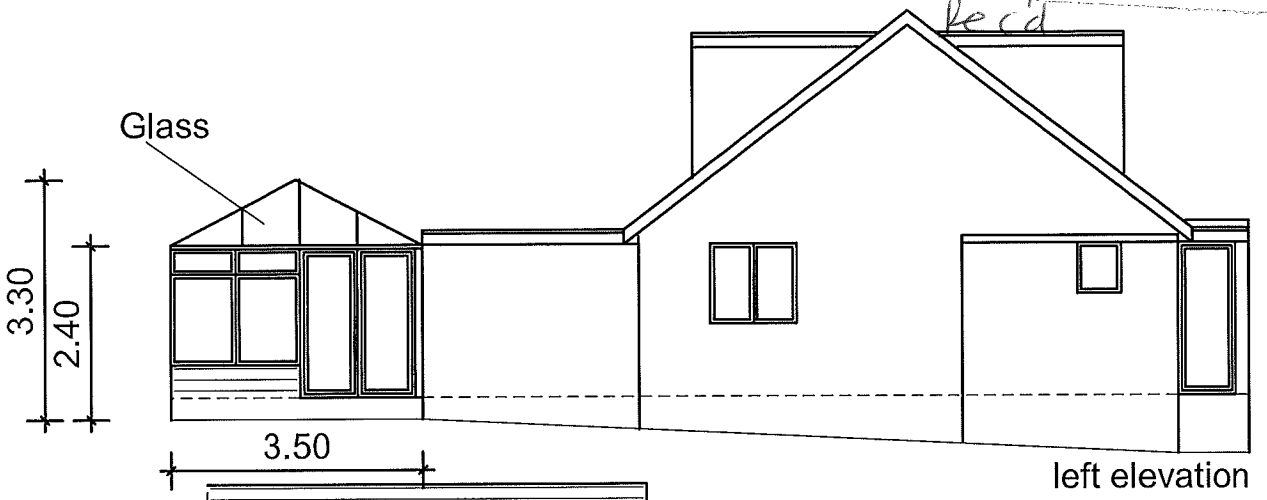

left elevation

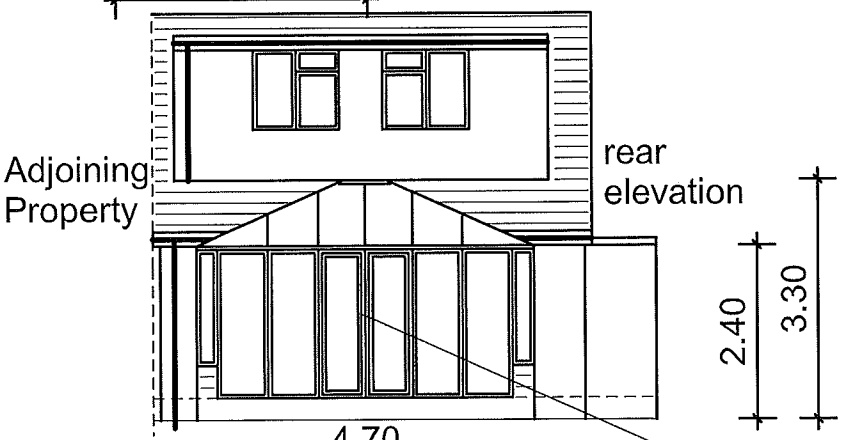

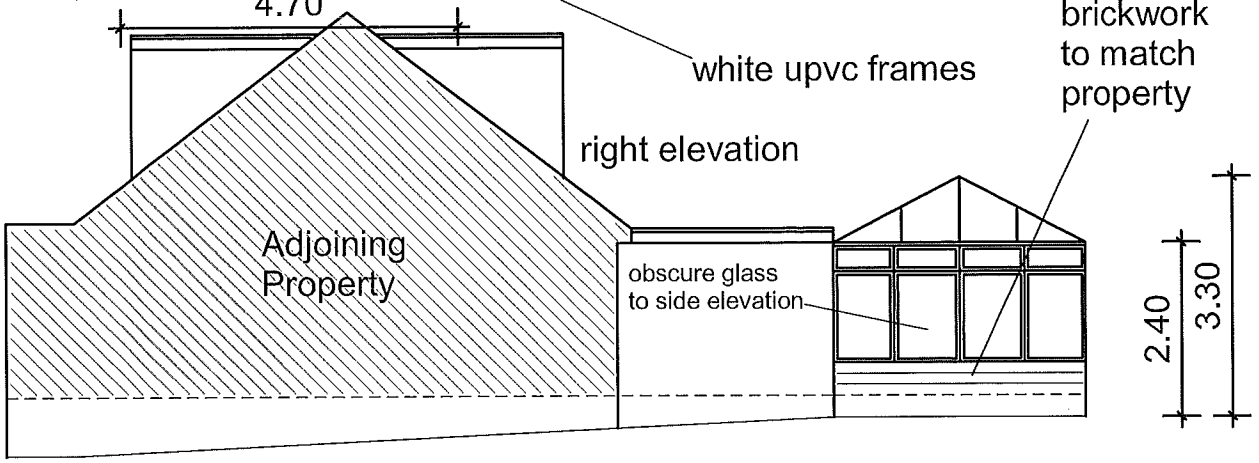

PROPOSED ELEVATIONS SCALE 1:100@a4 WILLS PAGE 6

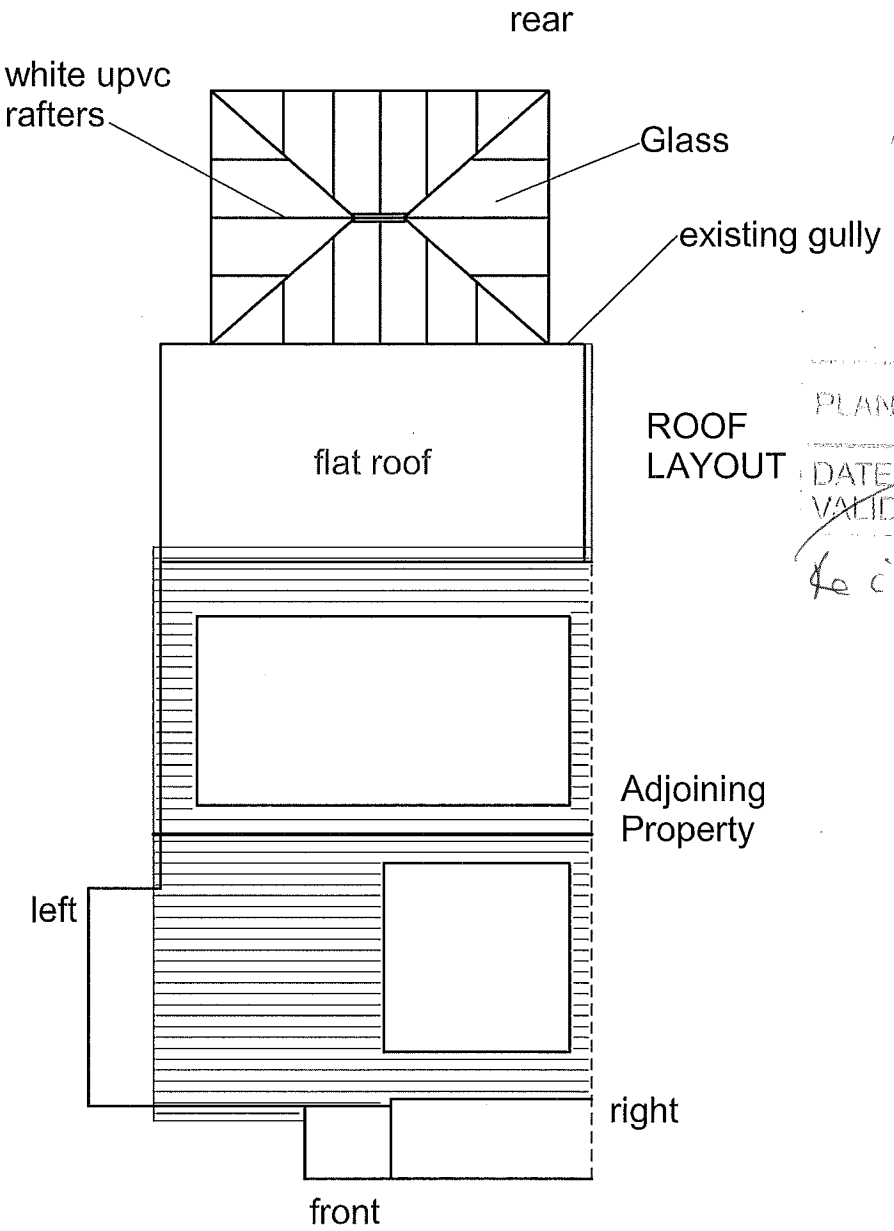

AMENDMENT

... & WORTHING
PLANNING SERVICES
PLAN AWDM/ 1623/18
DATE VALID 21.12.18
to id

PROPOSED REAR CONSERVATORY
width 4.7m, projection 3.5m, hgt to eaves 2.4m, hgt to ridge 3.3m
brickwork to match property, frames/rafters white upvc, obscure glass
to side elevation, roof material glass

access via drive ie skips etc
drainage to existing gully, fence hgt to remain same,
no trees are affected in this development