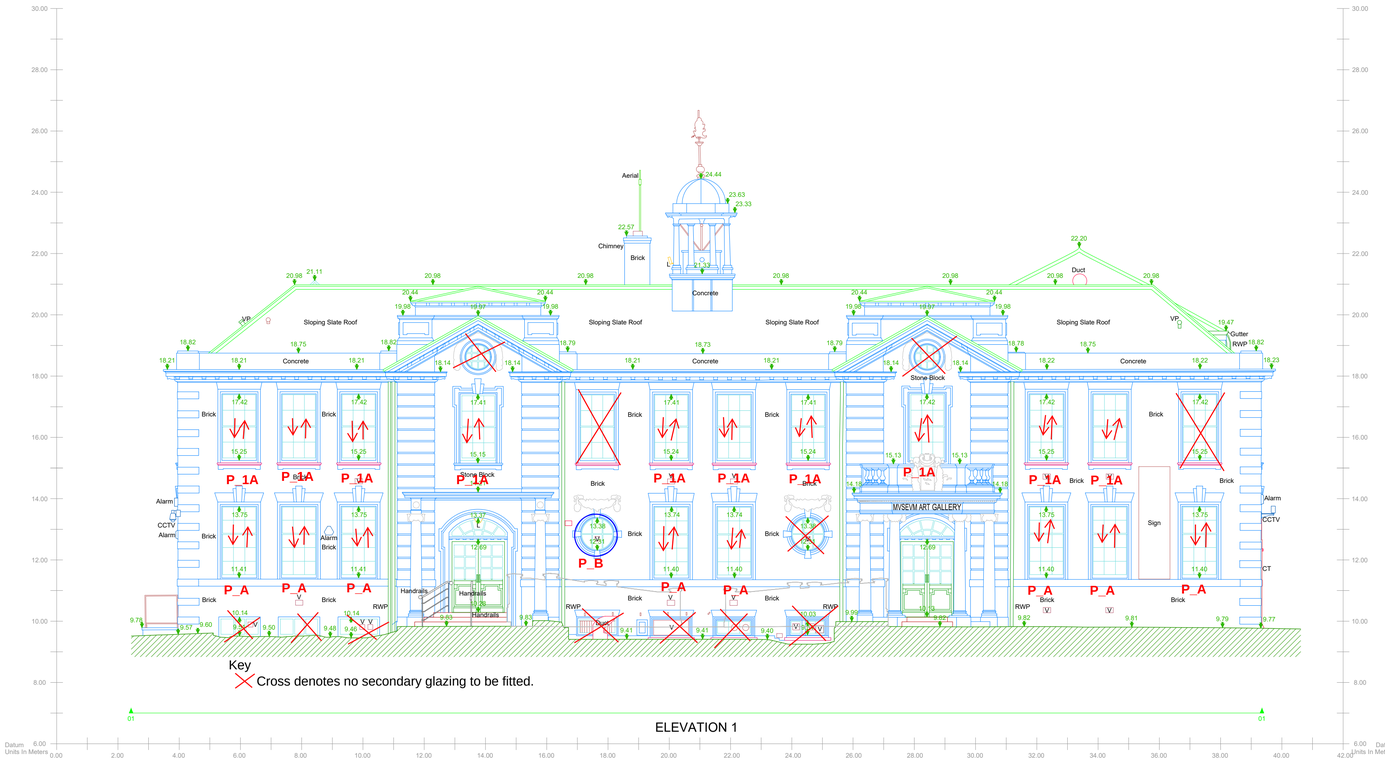

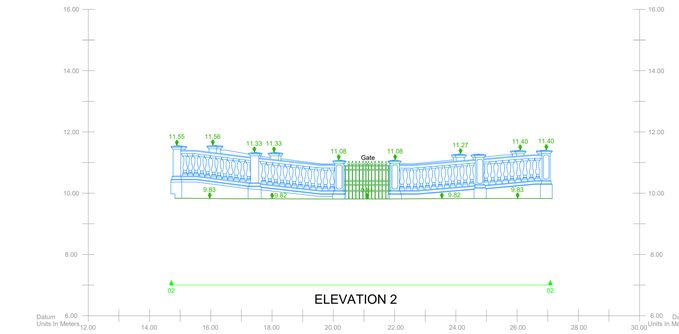

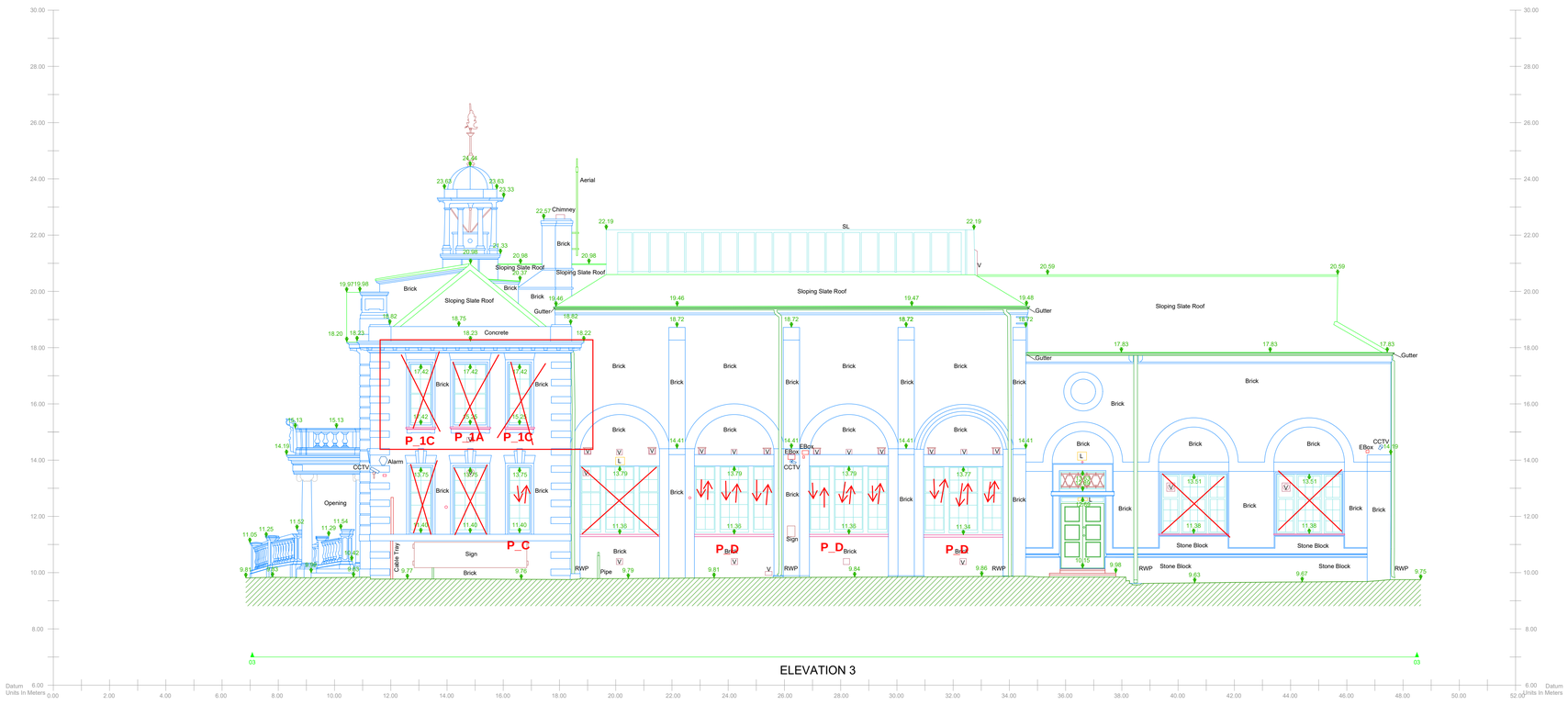

LEGEND
MBS Linework Features

- Beam
- Building Cut
- Building Cut Assumed
- Building Forward
- Building Hatch
- Ceiling
- Ceiling Grid
- Cill
- Damage
- Detail
- Detail Assumed
- Detail Hidden
- Door
- Fence
- Fixture
- Floor
- Frame
- Ground Cut
- Ground Fwd
- Ground Hatch
- Lift
- Railings
- Roof
- Sanitary
- Service Comms
- Service Cable Tray
- Service Electric
- Service Fire Fighting
- Service HVAC
- Service Lighting
- Service Other
- Service Pipe
- Service Plant
- Service Security
- Stairs
- Vegetation
- Wall
- Window

Overhead Detail / Linework

- OH-Beam
- OH-Ceiling
- OH-Ceiling-Grid
- OH-Service-Cable Tray
- OH-Service-Electric
- OH-Service-HVAC
- OH-Service-Lighting
- OH-Service-Other
- OH-Service-Pipe
- OH-Service-Plant

MBS Symbols & Features

- Stair Break Line
- Stair & Ramp Arrow (Up)
- 10.00 Floor Level (Plans)
- 13.00 Beam Level (Plans)
- 13.00 Ceiling Level (Plans)
- F13.00 False Ceiling Level (Plans)
- Arch (Down)
- ASL 0.00 Arch Spring Level
- AHL 0.00 Arch Head Level
- Slope Arrow (Down)
- DH 0.00 Door Height
- F-C 0.00 C-H 0.00 Window Heights (Plans)
- 10.00 Level Symbol (Elevations)
- Section Location Tag
- Elevation Location Tag
- Hand Basin
- Sink - With Draining Board
- Toilet With Cistern
- Disabled Toilet
- Urinal
- Shower Tray
- Bath Tub
- Drawing Fit Mark

MBS Abbreviations

AB	Air Brick	FH	Fire Hydrant	St	Stanchion
AC	Air Conditioning	FHR	Fire Hose Reel	SVP	Soil Vent Pipe
AHL	Arch Head Level	G	Gully	Typ	Typical
AS	Alarm / Siren	GM	Gas Meter	U	Urinal
ASL	Arch Spring Level	GP	Gas Pipe	UF	Unidentified Feature
BC	Bin Chute	GV	Gas Valve	V	Vent
BGP	Break Glass Point	Ht	Height	VP	Vent Pipe
BL	Beam Level	HR	Hand Rail	WHB	Wash Hand Basin
CB	Cigarette Bin	IC	Inspection Chamber	WM	Water Meter
CC	Coal Chute	L	Light	WV	Water Valve
Chn	Chimney	Max	Maximum	WT	Water Tank
CH	Ceiling Head Height	Min	Minimum		
C-S	Cill to Spring Height	No	Number		
CCTV	Closed Circuit Television	NA	No Access		
CL	Cover Level	OH	Overhead		
Col	Column	P	Pipe		
Conc	Concrete Finish	PB	Pillar Box		
CPS	Concrete Paving Slabs	PO	Post		
CT	Cable Tray	PVL	Pavement Light		
Cup	Cupboard	Rad	Radiator		
DH	Door Height	RDM	Recessed Door Mat		
EBox	Electrical Box	RS	Roller Shutter		
EL	Emergency Light	RSJ	Rolled Steel Joist		
EM	Electric Meter	RSS	Rubberised Safety Surface		
ESG	Electrical Switch Gear	RWP	Rain Water Pipe		
ER	Earth Rod	S	Sprinkler		
FA	Fire Alarm	SC	Structural Ceiling		
FB	Flower Bed	SD	Smoke Detector		
F-C	Floor to Cill Height	SL	Skylight		
FC	False Ceiling	Spk	Speaker		
FE	Fire Extinguisher	SS	Security Sensor		

Murphy Geospatial Disclaimer

All reasonable endeavours have been used to capture the required data in the survey to the agreed standards of accuracy. Where features have been obstructed due to a lack of access, the areas will be annotated as '**UTS**' (Unable To Survey). The Company shall not be liable for any damages or consequential losses arising from the reliance on survey information beyond its specified scale and accuracy, or survey information used for purposes other than that stated in the Contract of Works.

Any concerns with the survey should be raised with Murphy Geospatial, who will endeavour to promptly provide a remedy. The Client shall not seek recourse through any third party until such time as Murphy Geospatial have had the opportunity to redress any concerns raised.

For full terms and conditions visit **Terms and Conditions** www.murphygs.com

Notes:

Notes:
Dashed lines represent assumed detail in areas where no access has been possible at the time of survey. These details have been based on corresponding similar features found on site, as such further checks should be made before these details are relied on.

Location Plan

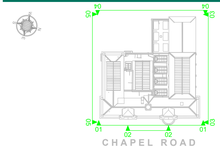

Revisions

Rev	Description	Surveyed by	Drawn by	Checked by
-	First Issue	RP - 14/06/24	CT - 10/07/24	LD - 16/07/24
B	Revised Details	RP - 14/06/24	CT - 12/08/24	LD - 12/08/24

Murphy GEOSPATIAL

Geospatial certainty you can trust murphygs.com

UK Head Office
39-41 North Road
London
N7 9DP
Phone: (+44) 0203 598 3775
Email: info@murphygs.com

Offices in London, Birmingham, Manchester, Glasgow, Dublin, Cork, Kildare, Cologne, Barcelona, Genoa.

Client	AECOM-Manchester
Project	Worthing
Site Address	Chapel Rd, Worthing BN11 1HP, Reino Unido
Description	External Elevations 1-3
Survey Grid	Localised OSGB36(15) - Scale Factor 1.0
Survey Datum	GNSS - Ordnance Datum Newlyn (ODN)
RICS Band	Band E
Survey Scale	1:100
Presentation Scale	1:100 @ A1
MGS Project ID	MGS54950
Drawing Number	MGS54950-WM-E-RevB-01

© Copyright 2023 MURPHY GEOSPATIAL