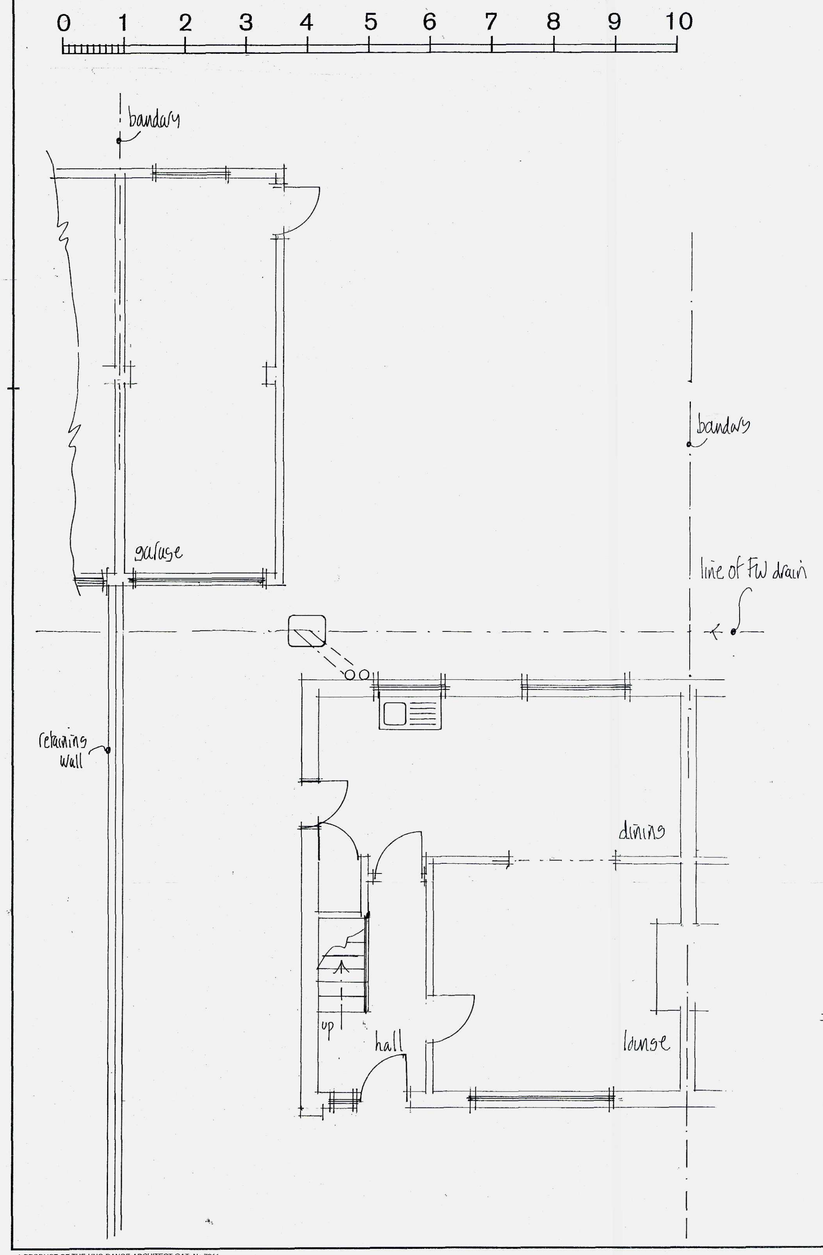

Block Plan 1:500



Site Location Plan 1:1250



Rear Elevation

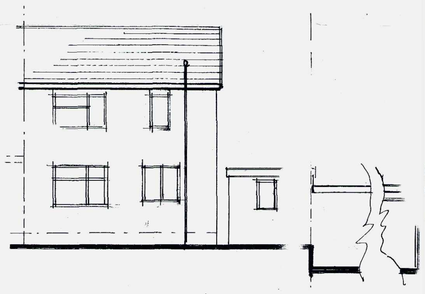

Front Elevation

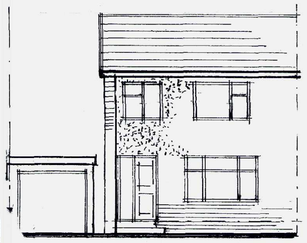

Side Elevation

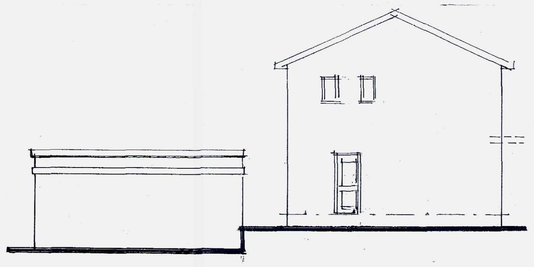



NOTES:
All dimensions must be checked on site and not scaled from this drawing.

ASUR & WORTHING PLANNING SERVICES
PLAN AWDM/ 0429/14
SITE NO

A		
	Date	Revisions

© copyright

Existing Details

Mel Humphrey
MRICS MBEng
39 Northease Drive
Hove
East Sussex BN3 8PQ
Mob. 07701055182
Email. mel_humphrey_uk@yahoo.co.uk

Drawing Title
29. Whitelot Way
Southwick

Scale 1:50 1:100

Date Jan 14 | Drawn by mjh

A1 sized drawing

Drg No. | Rev.

A PRODUCT OF THE UNO RANGE-ARCHITECT CAT. No 7311

594 x 841mm A1