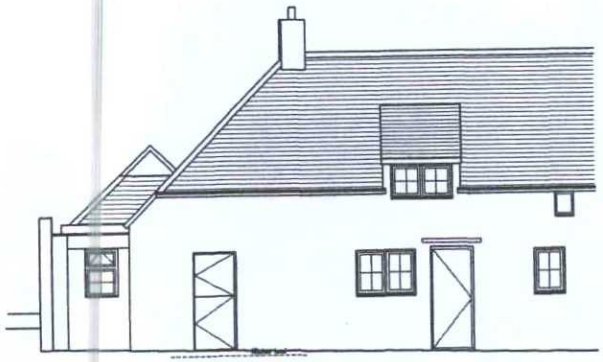

FRONT (NORTH) ELEVATION



REAR (SOUTH) ELEVATION SECTION A : A

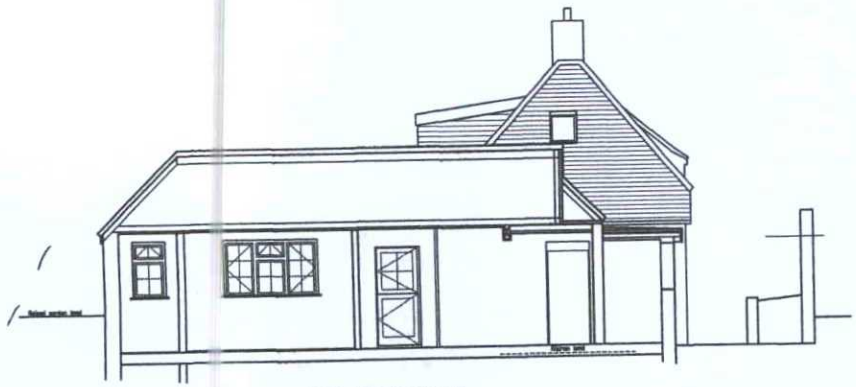

SECTION B : B



SECTION C : C SIDE (WEST) ELEVATION

10 metres @ 1:100 on A3

1 metre @ 1:100 on A3

rev. date

These drawings should be approved by Local Authority Building Control or other appropriate checking Authority prior to commencement of the work.

No dimensions to be scaled from this drawing. All dimensions to be checked on site. This drawing is copyright.

client Mr Jonathan Campfield

project 4 The Street Shoreham-by-Sea

drawing Existing Elevations & Sections

scale 1:100@A3 date 10.12.12

drawn BB

9 Kemton Road Hove, East Sussex BN3 4PG
tel: 01273 298217
fax: 01273 298217
e-mail: info@clairehaigharchitects.co.uk

Claire Haigh Associates Ltd

CH 525 /003 rev.

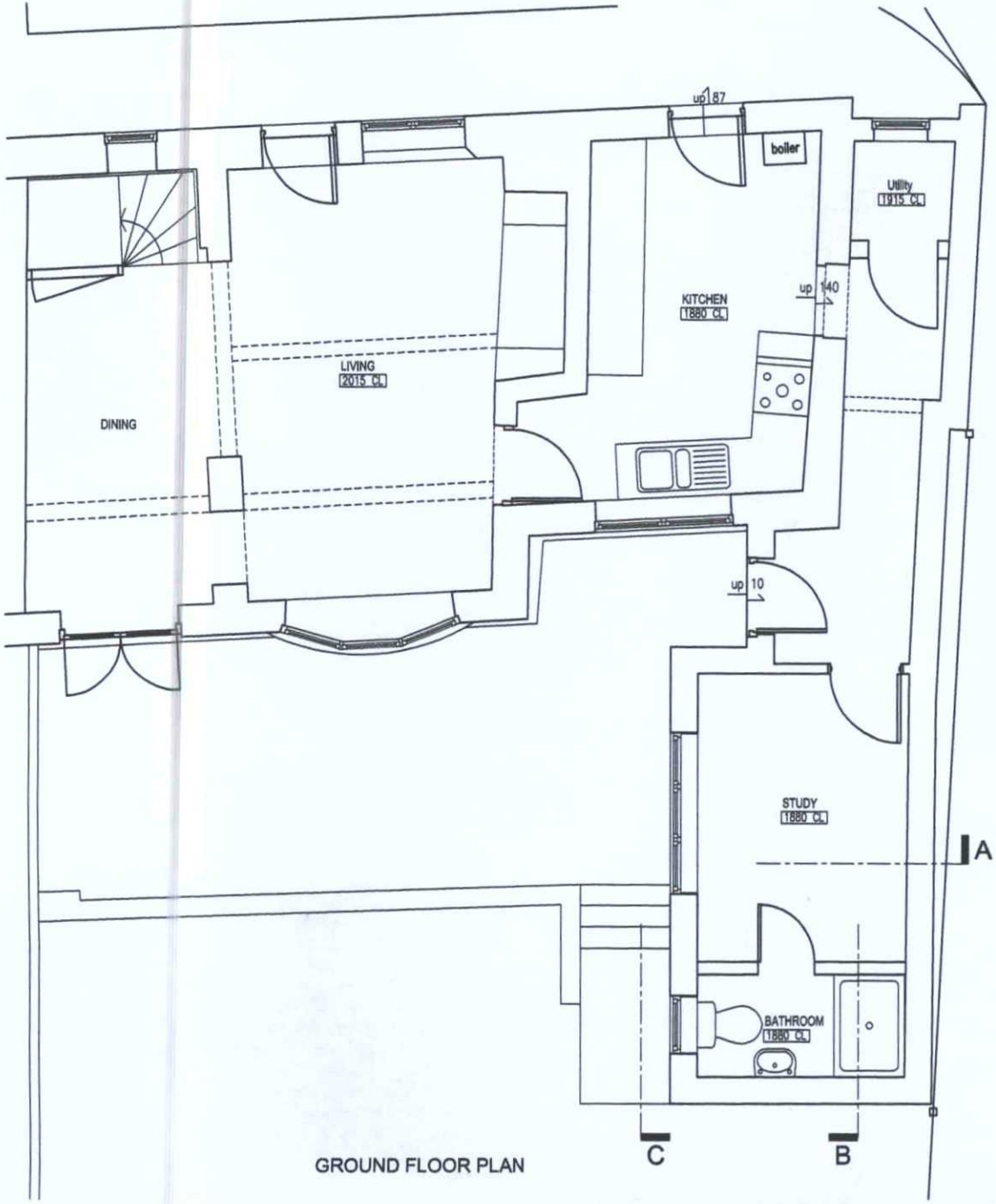

GROUND FLOOR PLAN

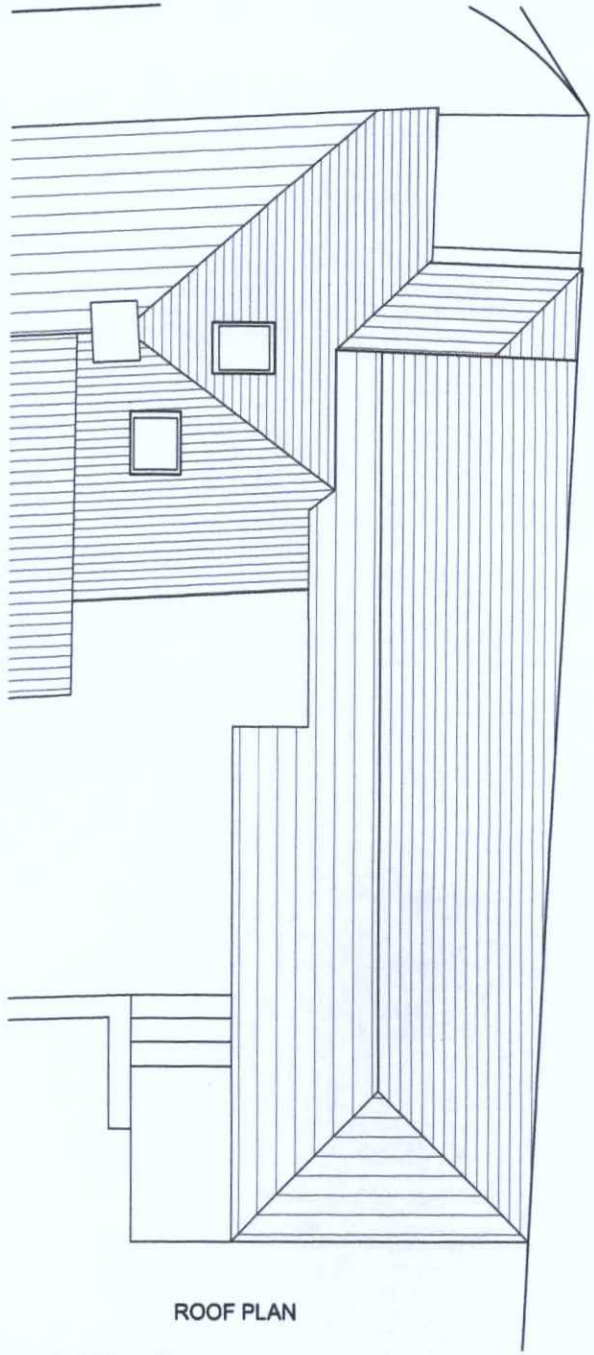

ROOF PLAN

10 metres @ 1:50 on A3

1 metre @ 1:50 on A3

rev. date

These drawings should be approved by Local Authority Building Control or other appropriate checking Authority prior to commencement of the work.

No dimensions to be scaled from this drawing. All dimensions to be checked on site. This drawing is copyright.

client
Mr Jonathan Campfield

project
4 The Street
Shoreham-by-Sea

drawing
Existing Plans

scale 1:50@A3 date 10.12.12

drawn BB

9 Kansum Road
Hove, East Sussex
BN3 4PG
tel: 01273 296217
fax: 01273 296217
e-mail: info@clairehaighassociates.co.uk

Claire Haigh Associates Ltd

CH 525 /002 rev.