FIGURES

Contains public sector information licensed under the Open Government Licence v3.0 - http://www.nationalarchives.gov.uk/doc/open-government-licence/version/3



Legend

Site Boundary

This document is the property of Land Science and is for their sole use only. If another party makes use of this document they must do so with Land Science's permission only.

Land Science	Title: Site Location		Reference: LS5308
	Project: Dry Dock Building, Shoreham Port, BN42 4BW		Figure: 1
	Client: Shoreham Port Authority		Date: 15/10/2020
	Prepared by: SW	Checked by: TK	Version: v1	Sheet: 1 of 1

www.landscience.co.uk
Telephone: 0345 604 6494

Unit 10, 19 Albert Drive, Burgess Hill, West Sussex, RH15 9TN
2nd Floor, 25-28 Field Street, London, WC1X 9DA

These maps courtesy of Google and The GeoInformation Group (XXXX)

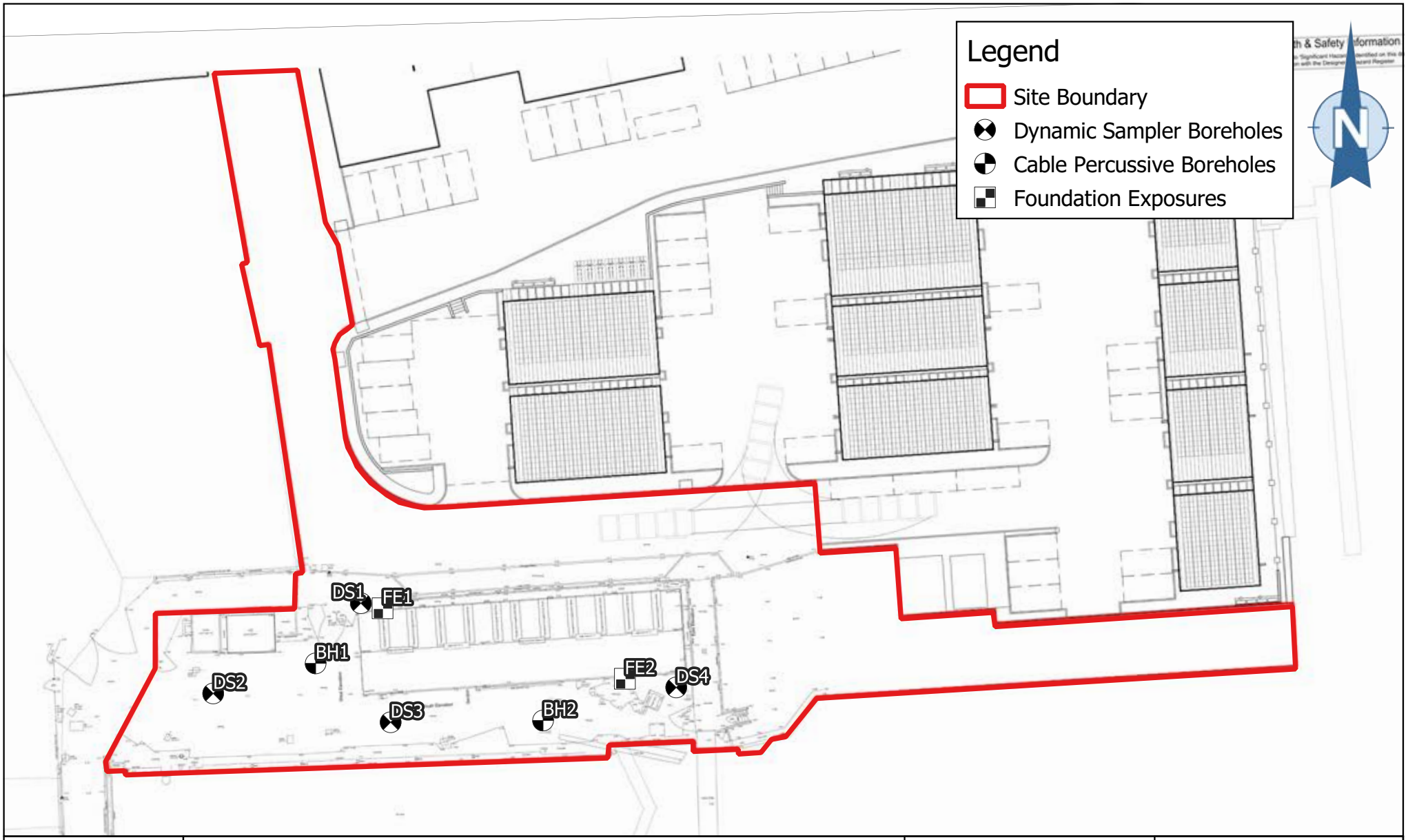

This document is the property of Land Science and is for their sole use only. If another party makes use of this document they must do so with Land Science's written permission only.

Land Science	Title: Exploratory Hole Location Plan	Reference: LS5308	Prepared by: SW
	Project: Dry Dock Building, Shoreham Port, BN42 4BW	Figure: 2	Checked by: TK
	Client: Shoreham Port Authority	Date: 28/10/2020	Version: v1.1

www.landscience.co.uk
0345 604 6494

Unit 10, 19 Albert Drive, Burgess Hill, West Sussex, RH15 9TN
2nd Floor, 25-28 Field Street, London, WC1X 9DA

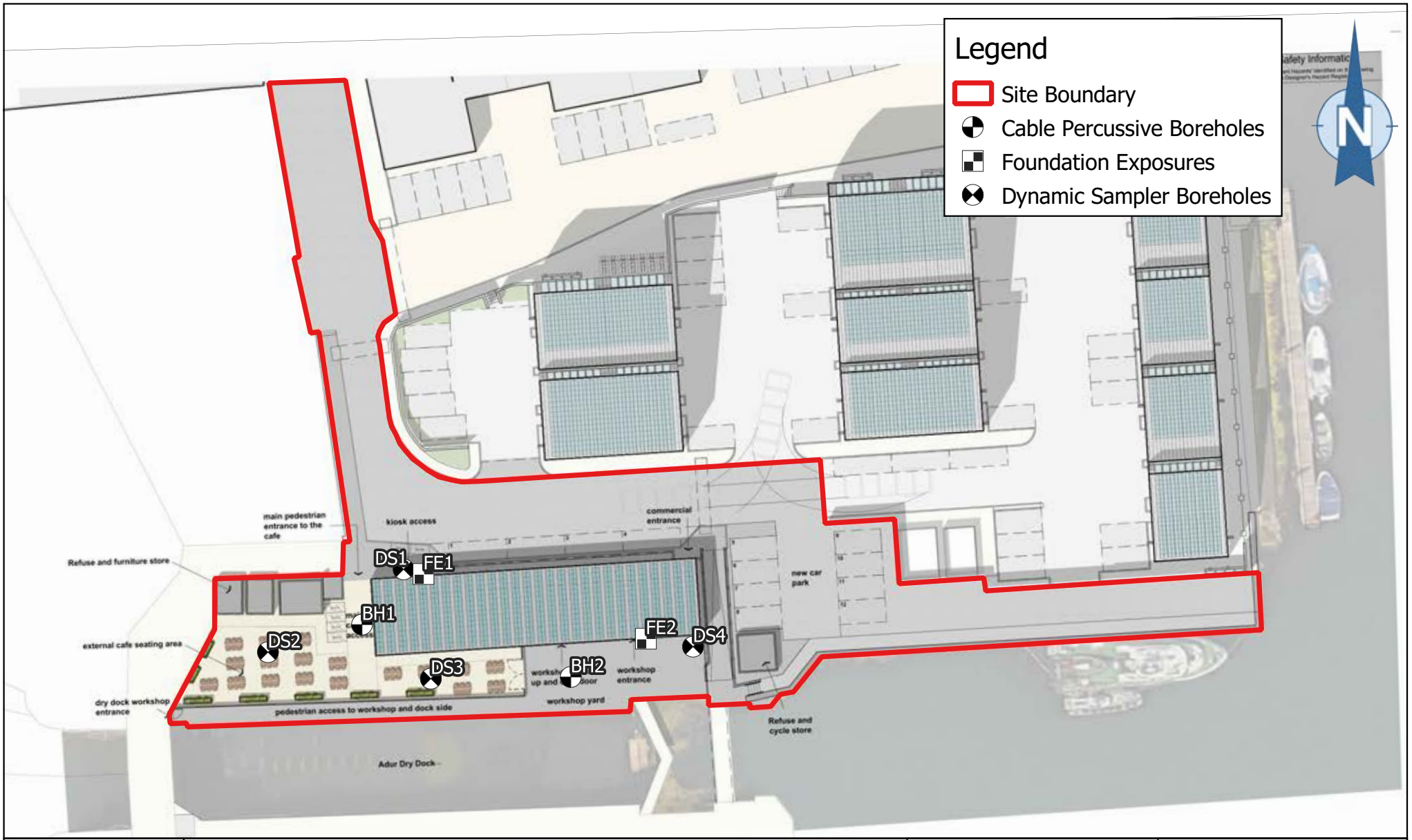

This document is the property of Land Science and is for their sole use only. If another party makes use of this document they must do so with Land Science's written permission only.

Land Science	Title: Proposed Development Layout	Reference: LS5308	Prepared by: SW
	Project: Dry Dock Buildings, Shoreham Port	Figure: 3	Checked by: TK
	Client: Shoreham Port Authority	Date: 09/11/2020	Version: v1

www.landscience.co.uk
0345 604 6494

Unit 10, 19 Albert Drive, Burgess Hill, West Sussex, RH15 9TN
2nd Floor, 25-28 Field Street, London, WC1X 9DA

APPENDIX A









Land Science	**TITLE:**	Site Photographs		**REF:**	LS5308
	PROJECT:	Dry Dock Buildings, Shoreham Port		**FIGURE**	N/A
	CLIENT:	Shoreham Port Authority		**DATE:**	09/11/2020
	DRAWN: SW	**CHECK:** TK	**VERSION** V1	**SHEET:**	1 of 5

WWW.LANDSCIENCE.CO.UK
0345 604 6494

UNIT 10, 19 ALBERT DRIVE BURGESS HILL, **WEST SUSSEX**, RH15 9TN
2ND FLOOR, 25-28 FIELD STREET, **LONDON**, WC1X 9DA









Land Science	**TITLE:**	Site Photographs		**REF:**	LS5308
	PROJECT:	Dry Dock Buildings, Shoreham Port		**FIGURE**	N/A
	CLIENT:	Shoreham Port Authority		**DATE:**	09/11/2020
	DRAWN: SW	**CHECK:** TK	**VERSION** V1	**SHEET:**	2 of 5

WWW.LANDSCIENCE.CO.UK
0345 604 6494

UNIT 10, 19 ALBERT DRIVE BURGESS HILL, **WEST SUSSEX**, RH15 9TN
2ND FLOOR, 25-28 FIELD STREET, **LONDON**, WC1X 9DA









Land Science	**TITLE:**	Site Photographs		**REF:**	LS5308
	PROJECT:	Dry Dock Buildings, Shoreham Port		**FIGURE**	N/A
	CLIENT:	Shoreham Port Authority		**DATE:**	09/11/2020
	DRAWN: SW	**CHECK:** TK	**VERSION** V1	**SHEET:**	3 of 5

WWW.LANDSCIENCE.CO.UK
0345 604 6494

UNIT 10, 19 ALBERT DRIVE BURGESS HILL, **WEST SUSSEX**, RH15 9TN
2ND FLOOR, 25-28 FIELD STREET, **LONDON**, WC1X 9DA









Land Science	**TITLE:**	Site Photographs		**REF:**	LS5308
	PROJECT:	Dry Dock Buildings, Shoreham Port		**FIGURE**	N/A
	CLIENT:	Shoreham Port Authority		**DATE:**	09/11/2020
	DRAWN: SW	**CHECK:** TK	**VERSION** V1	**SHEET:**	4 of 5









Land Science	**TITLE:**	Site Photographs		**REF:**	LS5308
	PROJECT:	Dry Dock Buildings, Shoreham Port		**FIGURE**	N/A
	CLIENT:	Shoreham Port Authority		**DATE:**	09/11/2020
	DRAWN: SW	**CHECK:** TK	**VERSION** V1	**SHEET:**	5 of 5

WWW.LANDSCIENCE.CO.UK
0345 604 6494

UNIT 10, 19 ALBERT DRIVE BURGESS HILL, **WEST SUSSEX**, RH15 9TN
2ND FLOOR, 25-28 FIELD STREET, **LONDON**, WC1X 9DA