Do not scale this drawing for construction purposes.
Architects to be informed of all discrepancies in dimensions
© This drawing is copyright.

Revisions			
Rev.	Date	Description	By

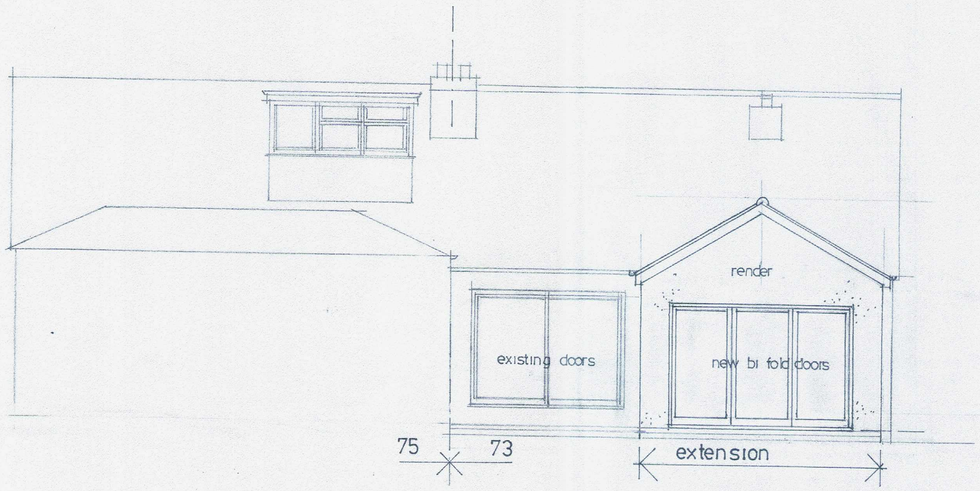

REAR ELEVATION (west)

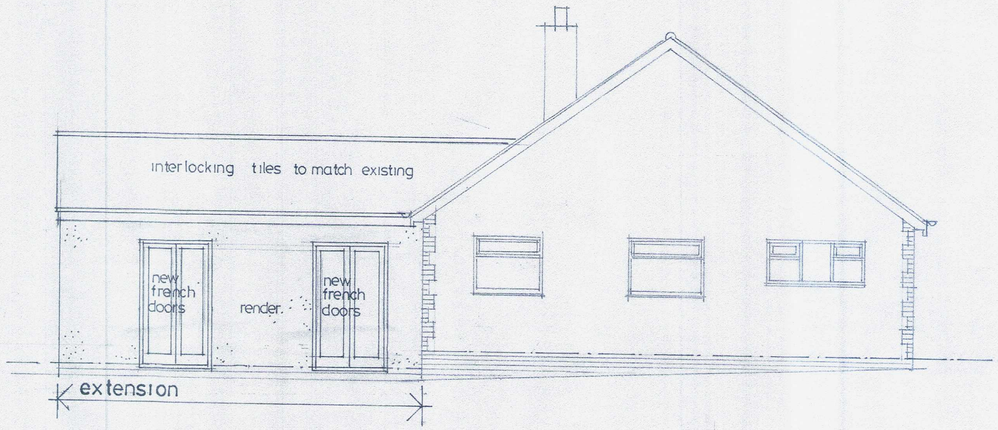

SIDE ELEVATION (south)

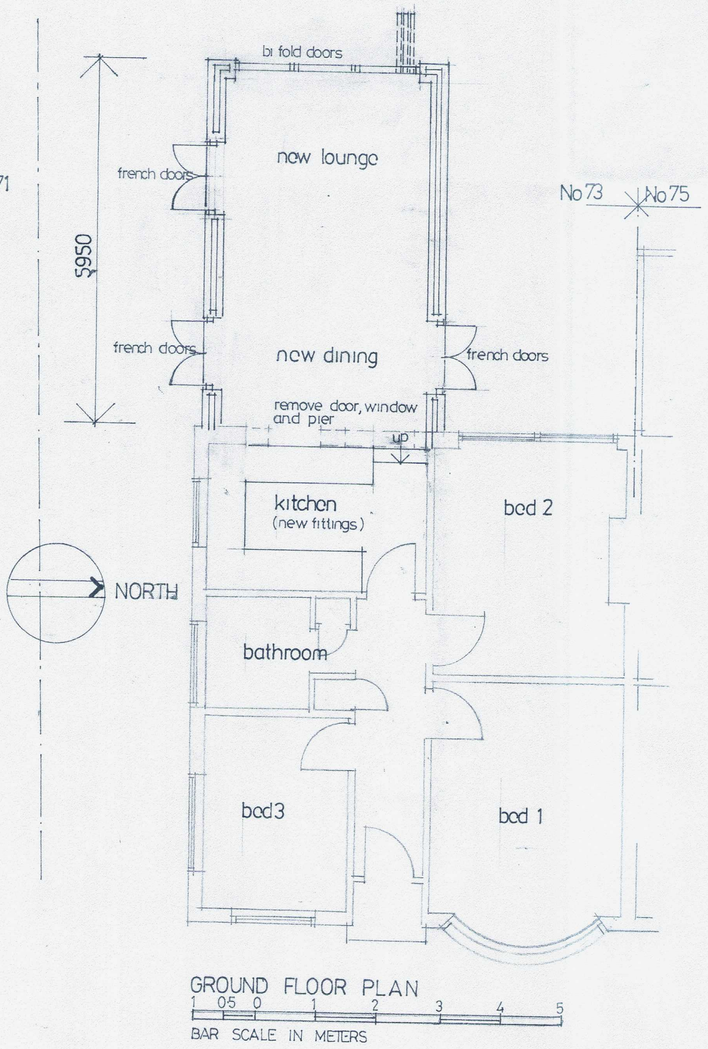

GROUND FLOOR PLAN

1 0.5 0 1 2 3 4 5

BAR SCALE IN METERS

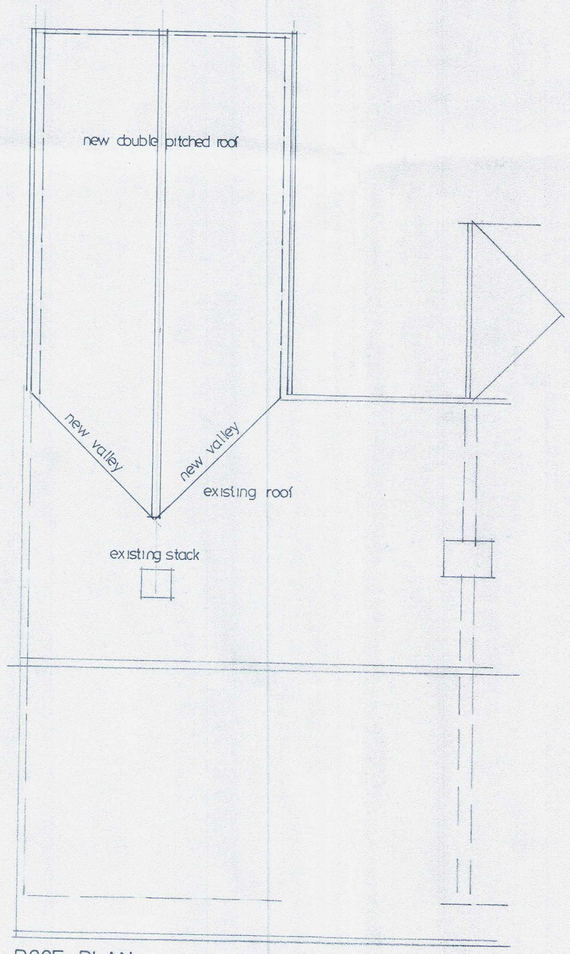

ROOF PLAN

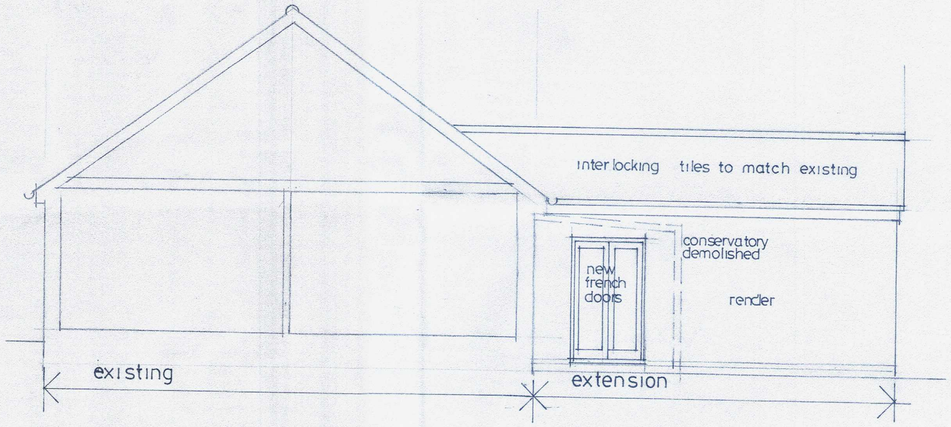

NORTH ELEVATION

ADUR & WORTHING PLANNING SERVICES
PLAN AWDM/0540/16
DATE VALID 12 APR 2016

THE GRAHAM-WATTS PARTNERSHIP
RIDGELAND HOUSE • 165 DYKE ROAD • HOVE • BN3 1TL
TELEPHONE: 01273 749870 FACSIMILE: 01273 749330

Job Title
73 ULLSWATER ROAD SOMPTING

Scale	Drawn	Checked	Date
1:50	JG		apr 2016

Drawing Title
PLANS and ELEVATIONS AS PROPOSED

Job No.	Drawing No.	Revision
1755	P1	

Paper Size A1