Do not scale this drawing for construction purposes.
Architects to be informed of all discrepancies in dimensions
© This drawing is copyright.

Revisions			
Rev.	Date	Description	By

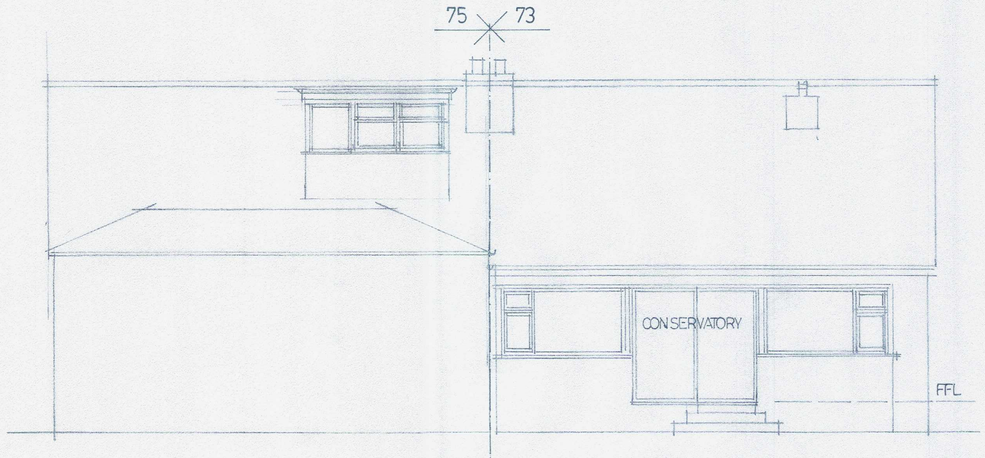

REAR ELEVATION (west)



SIDE ELEVATION (south)



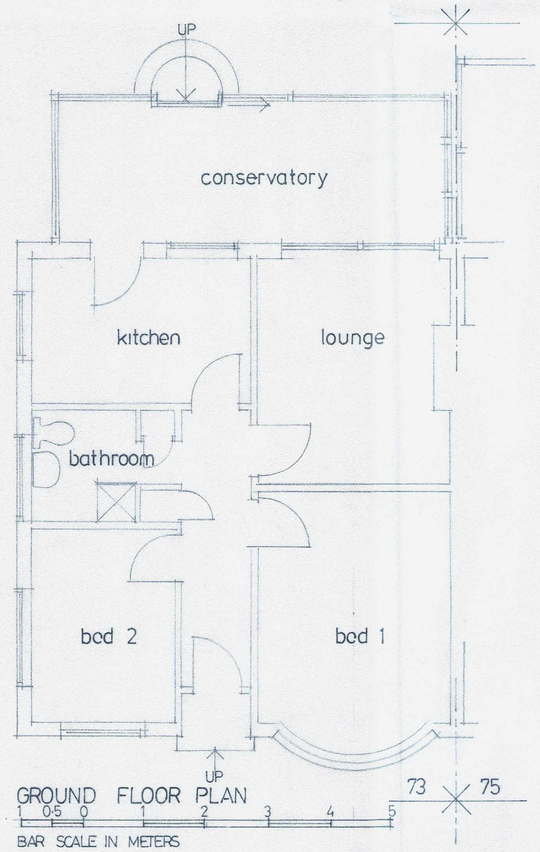

GROUND FLOOR PLAN

BAR SCALE IN METERS

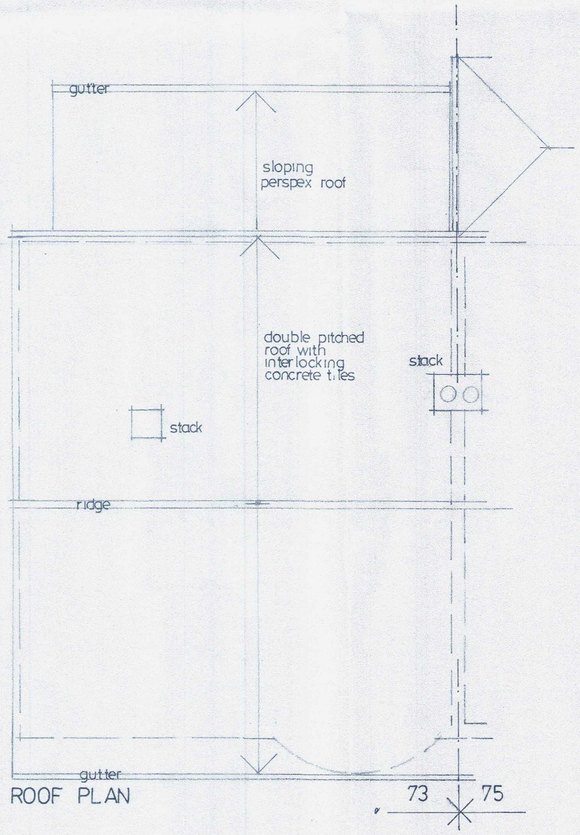

ROOF PLAN

ADUR & WORTHING PLANNING SERVICES
PLAN AWDM/ 0540/16
DATE VALID 12 APR 2016

THE GRAHAM-WATTS PARTNERSHIP
RIDGELAND HOUSE • 165 DYKE ROAD • HOVE • BN3 1TL
TELEPHONE: 01273 749870 FACSIMILE: 01273 749330

Job Title
73 ULLSWATER ROAD
SOMPTING

Scale	Drawn	Checked	Date
1:50	[redacted]		apr. 2016

Drawing Title
PLANS and ELEVATIONS
AS EXISTING

Job No.	Drawing No.	Revision
1755	E1	

Paper Size A1