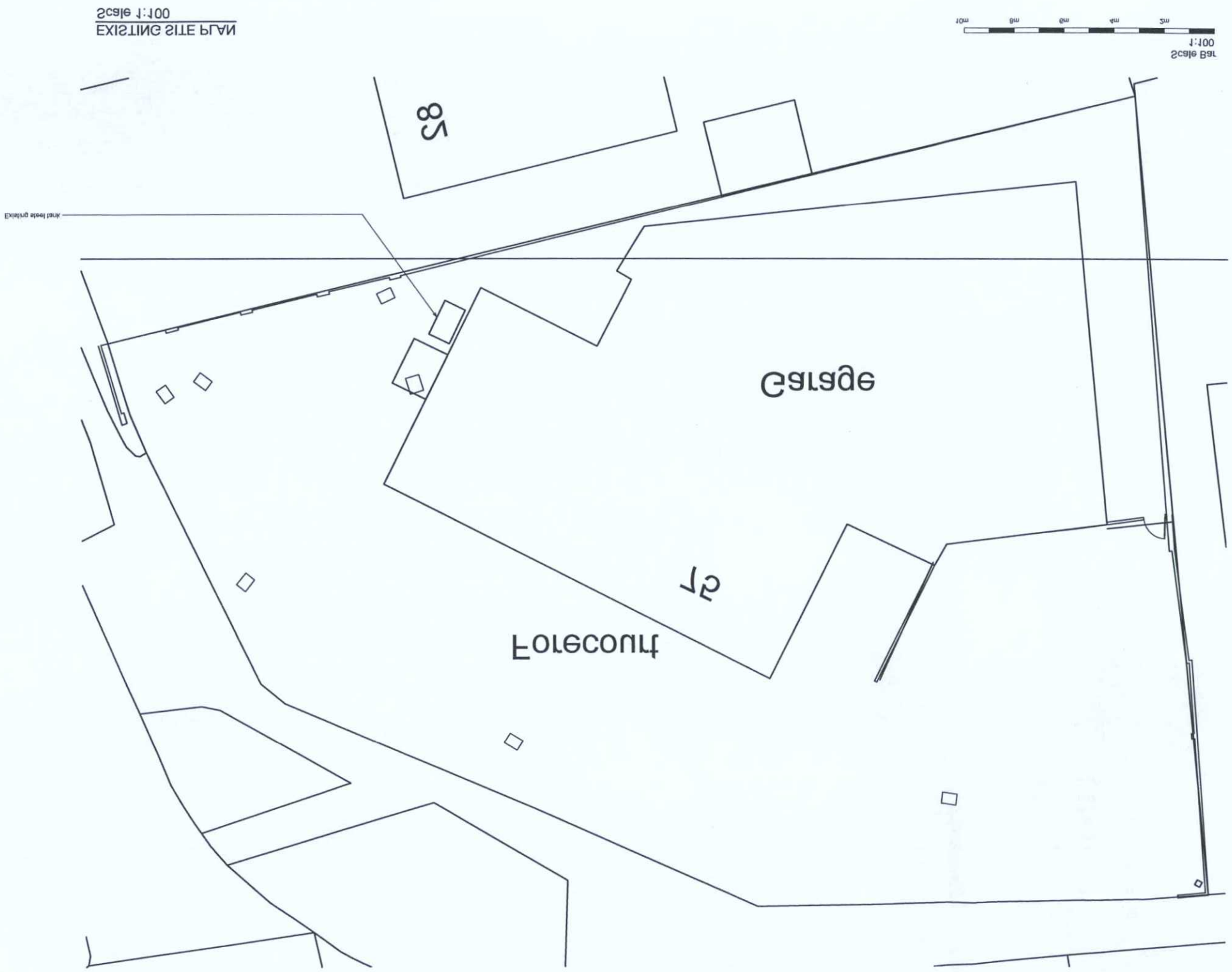


EXISTING SITE PLAN
Scale 1:100

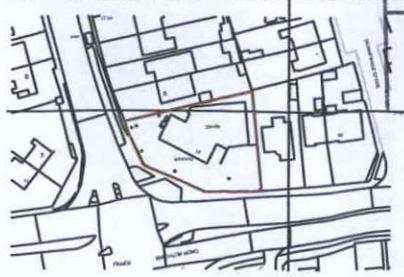

Mapping contents (c) Crown copyright and database rights 2018 Ordnance Survey

SITE LOCATION PLAN
Scale 1:1250

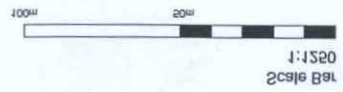


Scale Bar
1:1250




| | | |
|---|---|---|
| PLAN | AWDM | 1535 11 F |
| DATE | 19/8/17 | |
| VALID | | |

ADUR & WORTHING
PLANNING SERVICES

ADDITIONAL

Site Dimensions are based upon drawings provided by the client. Whilst check measurements have been taken, exact dimensions need to be verified by a full topographical survey.

The Contractor is to check and verify all building and site dimensions, levels and sewer invert levels at connection points before work starts.

This drawing must be read with and checked against all other standard specifications and any structural or other specialist drawings provided.

The Contractor is to comply in all respects with the current Building Regulations whether or not specifically stated on these drawings.

This drawing is not intended to show details of foundation or ground conditions. Each area of ground relied upon to support the structure depicted must be investigated by the Contractor and suitable methods of foundation must be provided.

© This drawing remains the copyright of The LTS Partnership LLP.

| REV | DATE | BY | DESCRIPTION |
|---|---|---|---|
| - | 11/08/17 | LJD | First Issue |

REVISIONS

THE LTS PARTNERSHIP

Chartered Valuation Surveyors • Town Planning Consultants
Number One, The Drive, Great Warley,
Brentwood, Essex CM13 3DJ
Tel: (01277) 224664 Fax: (01277) 215487
Email: [illegible]
Top Floor, Sussex Street, Brighton, Sussex BN1 3PQ

Site: 75 Upper Brighton Road
Sompting
Lancing
BN15 0LQ

Client: Mr William Harrison

Drawing Title: Existing Site Location & Block Plan

| Drawn by | Checked by | Purpose of issue |
|---|---|---|
| LD | LB | Planning |

| Date | Scale |
|---|---|
| August 2017 | As Shown @A1 |

| Job Number | Drawing Number | Revision |
|---|---|---|