Form ~~Ref. No.~~ [redacted]

ADUR
DISTRICT COUNCIL

Town and Country Planning Act 1990
Householder Planning Application

Use this form to apply for planning permission to extend or alter your house or flat, to build a garage or other structure on your property or to create access for a vehicle onto a classified road (please read note 9).

Please read the notes before you fill in this form.

1 Please give the address of the property to be altered or extended

372 Upper Shoreham Road
Shoreham By Sea
West Sussex
BN43 5ND

ADC1005767

99

2 Type of property

Detached House

3 Please describe the development you are applying for.

2 storey side extension and roof conversion / amendment to approval No. SU/38/06/TP/FP.

4 Applicant (in block capitals)

Name

Mr
Ky
Davis

Address

372 Upper Shoreham Road
Shoreham By Sea

Telephone

Fax

Email

Agent (if any)

Full Name

Ben Whitby

Address

15 West Street
Shoreham By Sea
West Sussex
BN43 5WF

Telephone

~~07811397464~~ 07856899101

Fax

Email

5 **Please enclose four copies of this form and four sets of plans.**
Please number your plans and write the numbers and scales against the titles here.

	Plan Number	Scale
Location Plan	03	1:1250 / 1:500
Block Plan		
Floor Plan	01 02 03 02	1:50 1:100
Elevations	01 02 03	1:50 1:100
Other		

6 **Will the development involve cutting down any trees?** No
If "Yes", please show these clearly on the block plan.

7 **Will the development (including any new or altered access) affect a public footpath or any other public right of way?** No

8 **Does this application require a fee?** ~~Yes~~ No (re-submission / amendment to application No SU/38/06/TP/FP date 9th March 06)
(See note 3)

If "No", please choose the option that applies re-submission
(See note 3)

If "Yes", please state the fee enclosed £ ~~£139~~
(See note 4)

Signature: [redacted] **Date:** 25.1.07.

Please print your name: BEN WHITBY

Certificate under Article 7 of the Town and Country Planning (General Development Procedure) Order 1995

If anyone else owns the land or part of it, you must fill in Certificate B, which you can get from the Planning Section. You must also tell the owner of the land about this application by serving a notice on them. If you own all of the land, you must fill in Certificate A below.

Certificate A

I confirm that:

- Nobody except the applicant was an owner of any part of the land involved at the beginning of the period of 21 days before the date of this application; and

- none of the land this application relates to is an agricultural holding or part of an agricultural holding.

Signature: [redacted] **Date:** 25.1.07.

Please print your name: BEN WHITBY



Arc1005767
29 JAN 2007

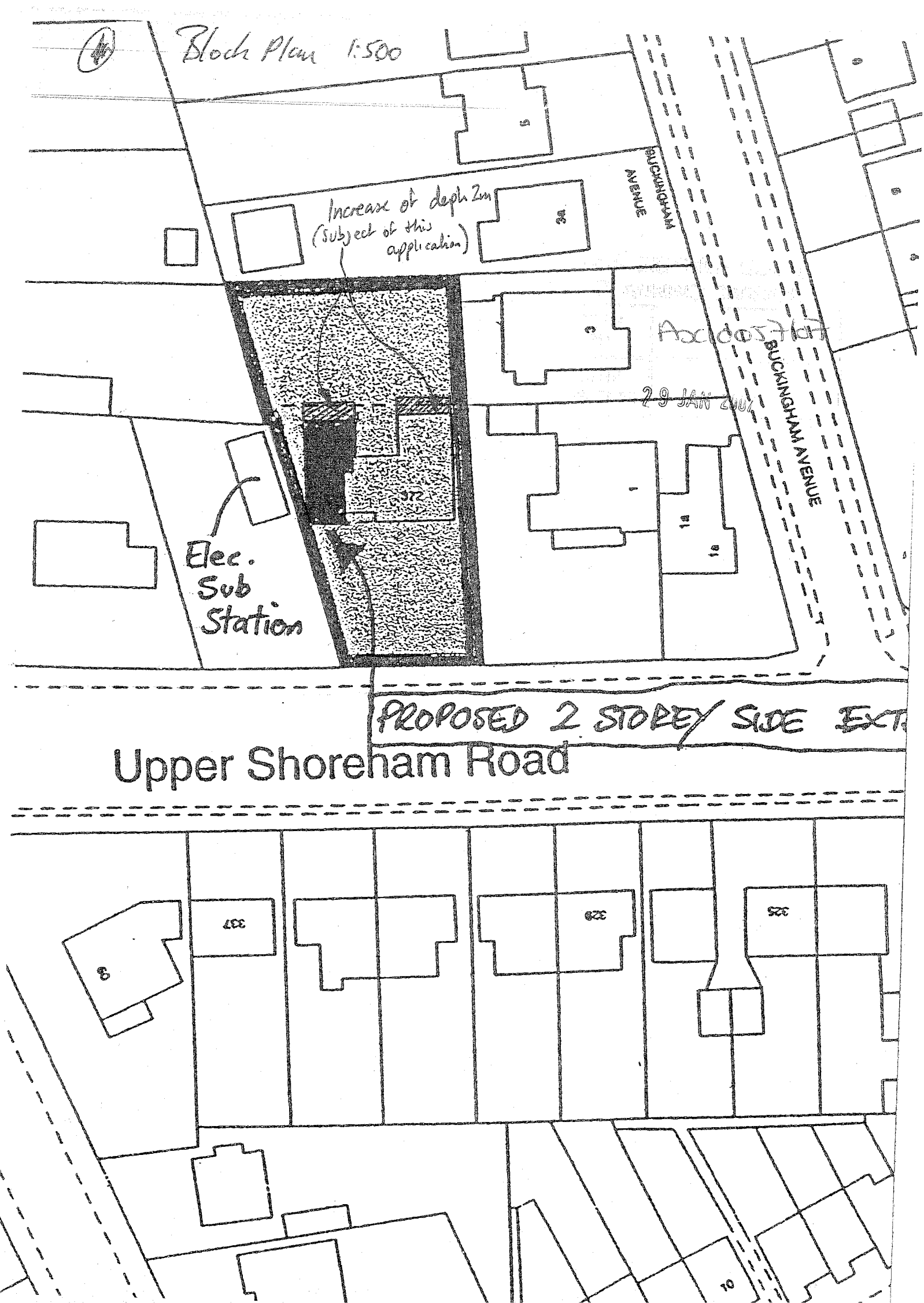
Block Plan 1:500
Increase of depth 2m (Subject of this application)
BUCKINGHAM AVENUE
Elec. Sub Station
PROPOSED 2 STOREY SIDE EXT
Upper Shoreham Road

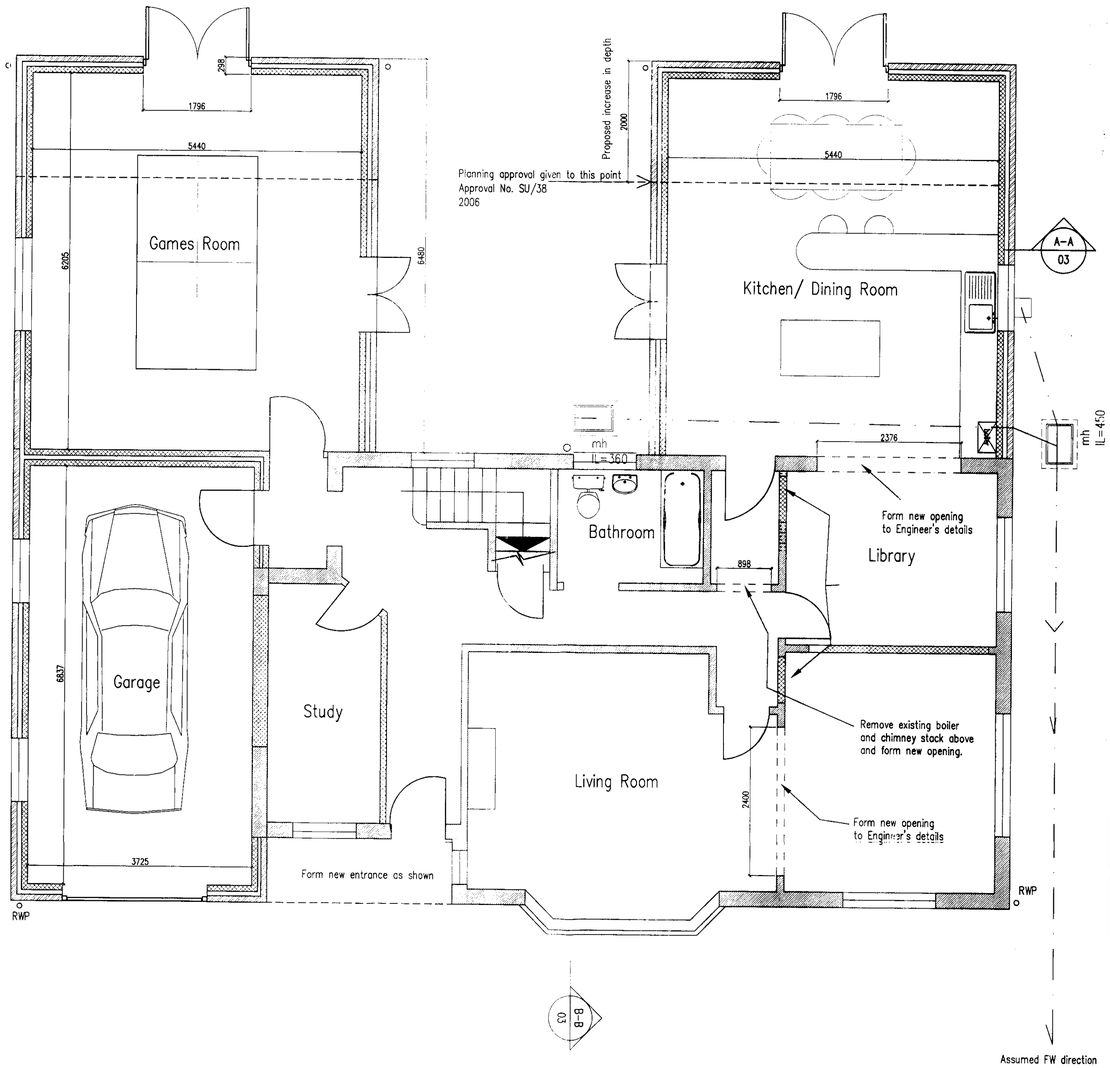

Ground Floor Plan

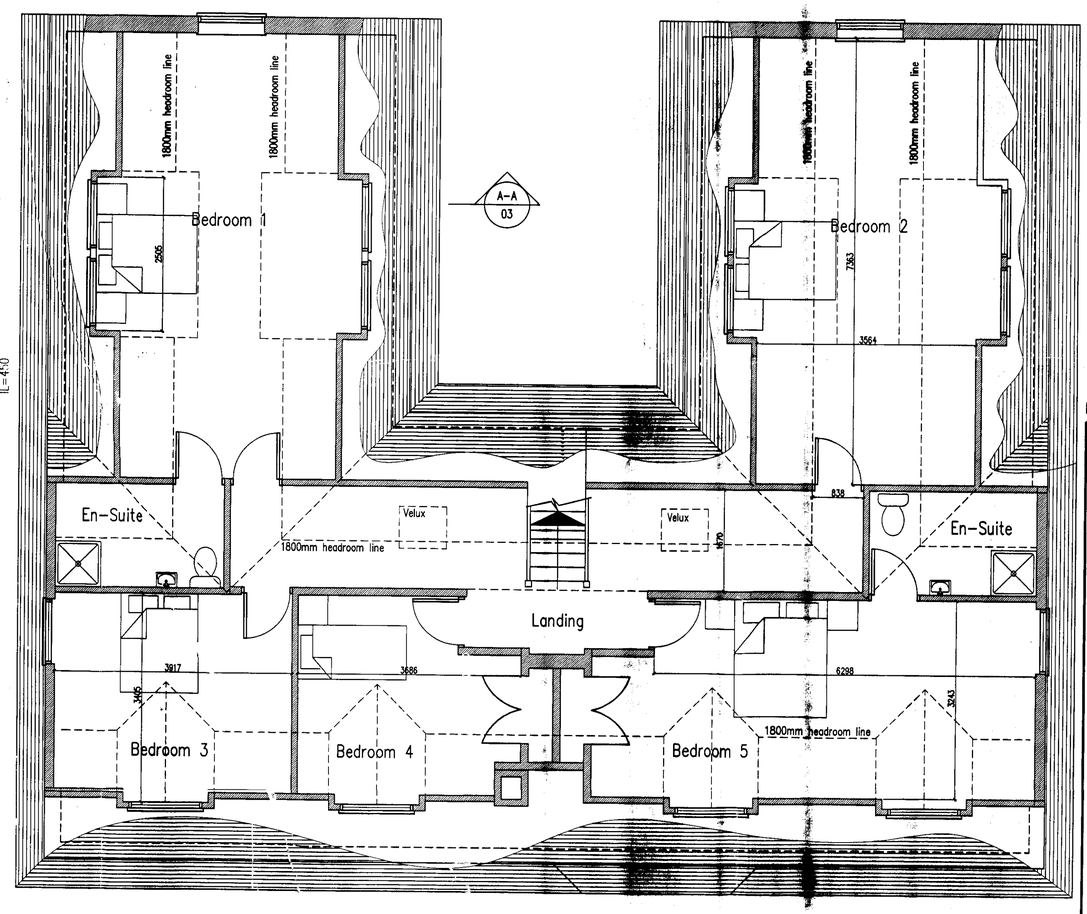

First Floor Plan

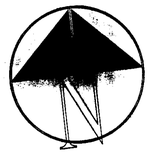

A 20.1.07 Amendment to Planning Approval No. SU/38/06/TP/FP

Project:
Rear Extensions At:
372 Upper Shoreham Road
Shoreham By Sea
West Sussex
BN43 5ND

Title: DATE RECEIVED 29 JAN 2007

Plans & Elevations As Proposed

Client: Mr K Davis

Scale: 1:100 1:50

Date: 13.12.06 Drawn: BJW

DRAWING NO. 02 Rev'n A

B.J.W
Architectural & Planning Services
15 West Street
Shoreham By Sea
West Sussex
BN43 5WF
Contact : 07856899101



South Elevation



East Elevation



West Elevation



North Elevation

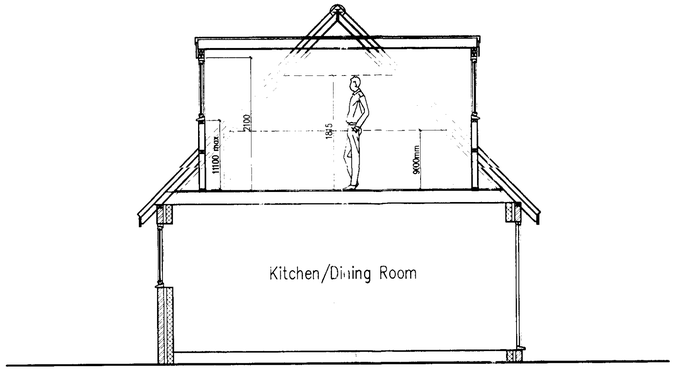

SECTION A–A

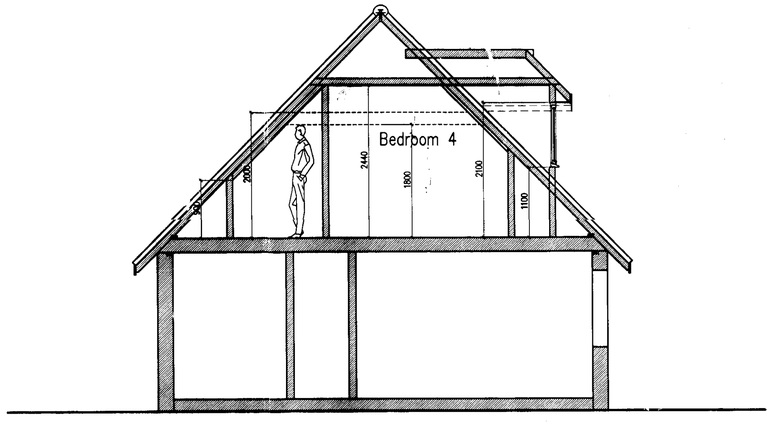

SECTION B–B

A | 20.1.07 | Amendment to Planning Approval No. SJ/38/06/TP/FP

Project:
Rear Extensions At:
372 Upper Shoreham Road
Shoreham By Sea
West Sussex
BN43 5ND

PLAN No. A2C0057/07

Title: DATE RECEIVED 29 JAN 2007

Elevations & Sections As Proposed

Client: Mr K Davis

Scale: 1:100 1:50

Date: 13.12.06 | Drawn: BJW

DRAWING NO. 03 | Rev'n A

B.J.W
Architectural & Planning Services
15 West Street
Shoreham By Sea
West Sussex
BN43 5WS
Contact: 07856899101

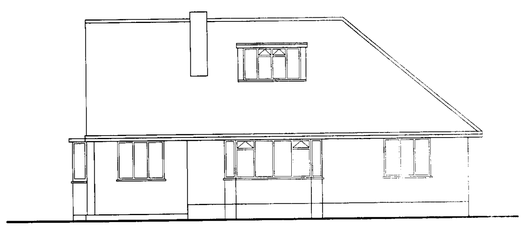

South Elevation

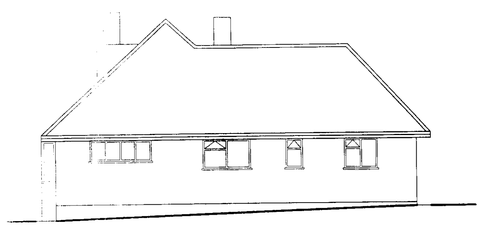

East Elevation



West Elevation

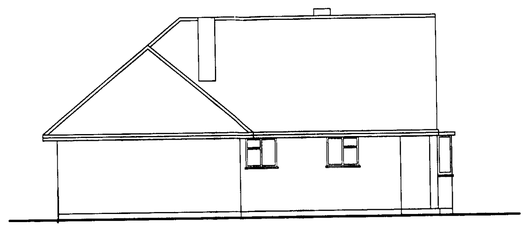

North Elevation

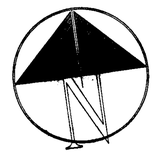

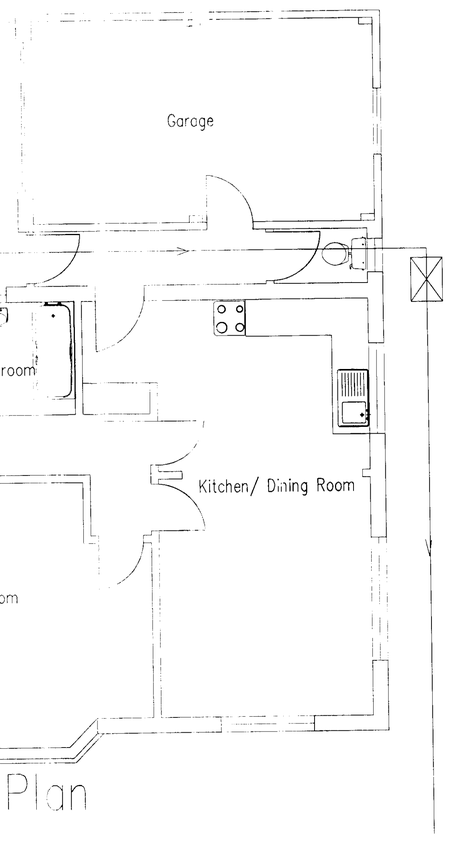

Ground Floor Plan

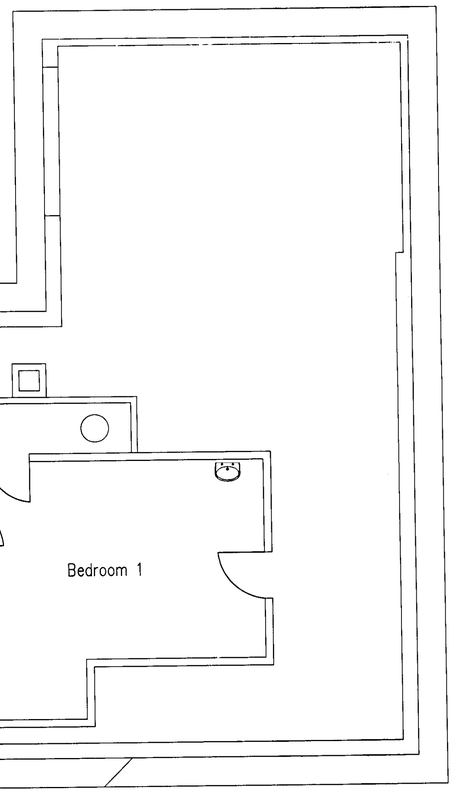

First Floor Plan

Project:
Rear Extensions At:
372 Upper Shoreham Road
Shoreham By Sea
West Sussex
BN43 5ND

Title:
Plans & Elevations As Existing

DATE RECEIVED 19 JAN 2007

Client: Mr K Davis

Scale: 1:100 1:50

Date: 13.12.06 Drawn: BJW

DRAWING NO. 04 Rev'n

B.J.W
Architectural & Planning Services
15 West Street
Shoreham By Sea
West Sussex
BN43 5WF
Contact : 07856899101