Scale 1:100
Existing South East Elevation

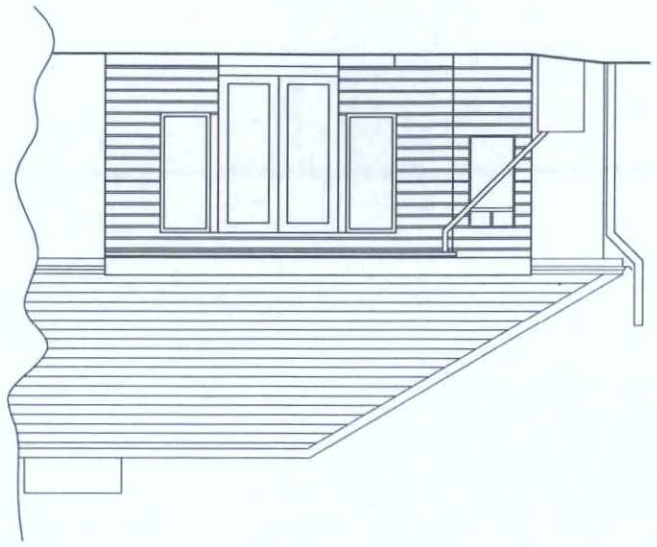

Scale 1:100
Existing North West Elevation

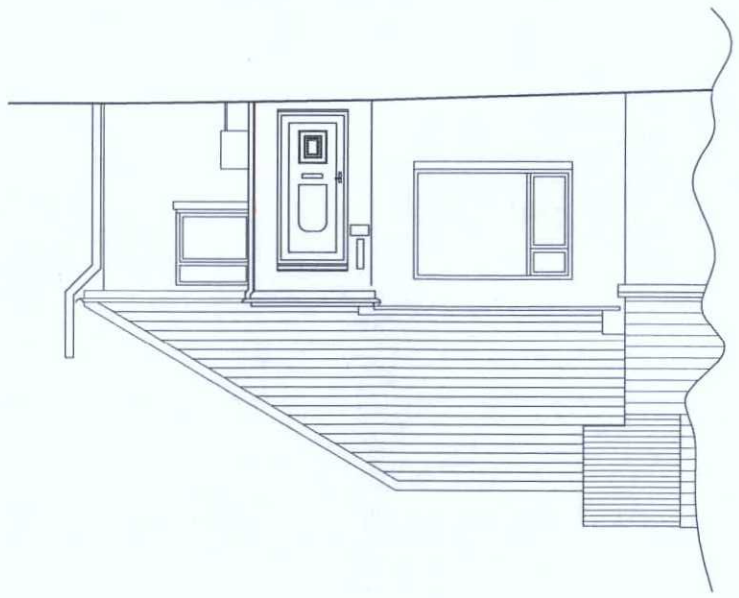

Scale 1:100
Existing South West Elevation

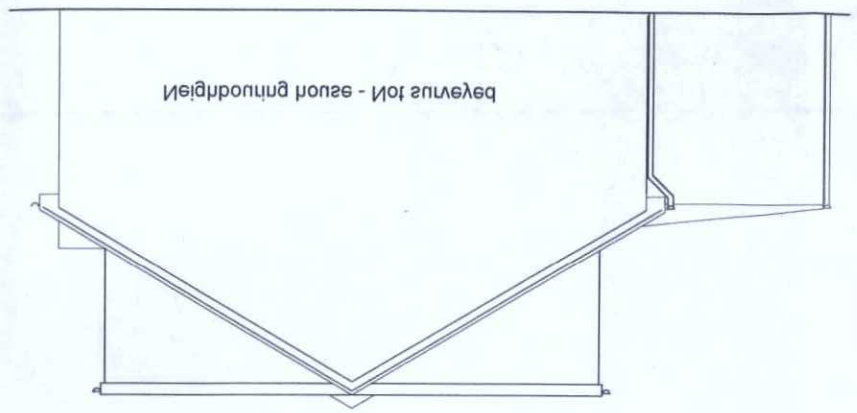

Scale 1:100
Existing North East Elevation

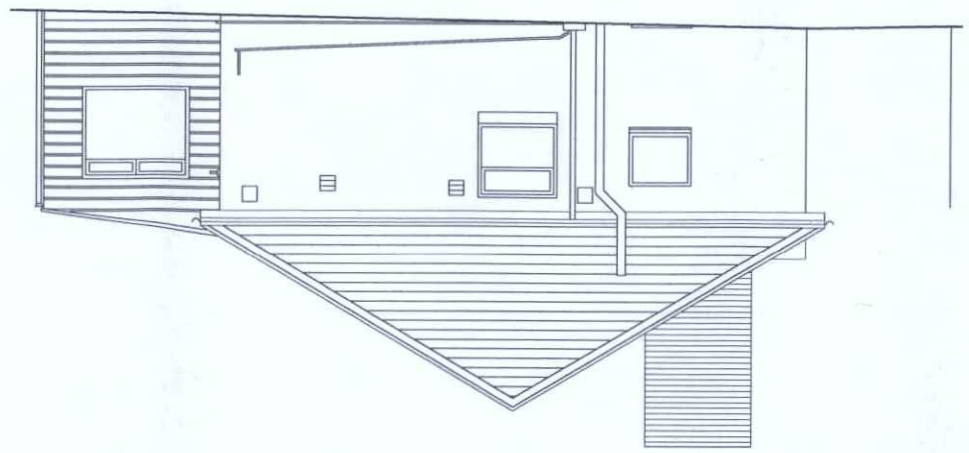

0 1 2 3 4 5 10
1:100 Scale Bar (Metres)

© THIS DRAWING IS THE COPYRIGHT OF TECSPEC.
RECOMMENDATIONS AND PUBLICATIONS.
IMPACT OF RECOGNISED TRADE ASSOCIATION
CARRIED OUT IN ACCORDANCE WITH THE RELEVANT CODES OF
ARE TO BE TO THE LATEST BRITISH STANDARD AND ARE TO BE
WORK. ALL WORKS OR MATERIALS INDICATED ON THE DRAWING
SUPPLIERS. ALL DIMENSIONS ARE IN MILLIMETRES. IF IN DOUBT
GENERAL CONTRACTOR AND THE SUB-CONTRACTORS AND
SUPPLIERS WORK MUST BE CHECKED AND AGREED BETWEEN THE
ALL DIMENSIONS RELATING TO SUB-CONTRACTORS OR
THIS DRAWING MAY BE SCALED FOR PLANNING PURPOSES ONLY.
NOTE

PLANNING SERVICES
PLAN | AMDM 03/04/18
VALID DATE | 1 # MAR 2018

PLANNING

Drawing No	Revision
010\SL-52	#
CAD file name	
Sapphy Road_010_Planning_Rev 01.dwg	
Date	Drawn By	Scale
March 2018	DB	1:100 @A3

Existing Elevations

Drawing Title

BN12 0LL
Somptng
32 Sapphy Road
Location

Mr Charlie Taylor
Client

17 Pettsdale drive, somptng, west sussex bn12 0le
tel 01423837167 email. davidjhudson@gmail.com

Tecspec
plan
view
build

REV	DATE	DRN	DESCRIPTION
#	01/03/18	DB	Drawing created.