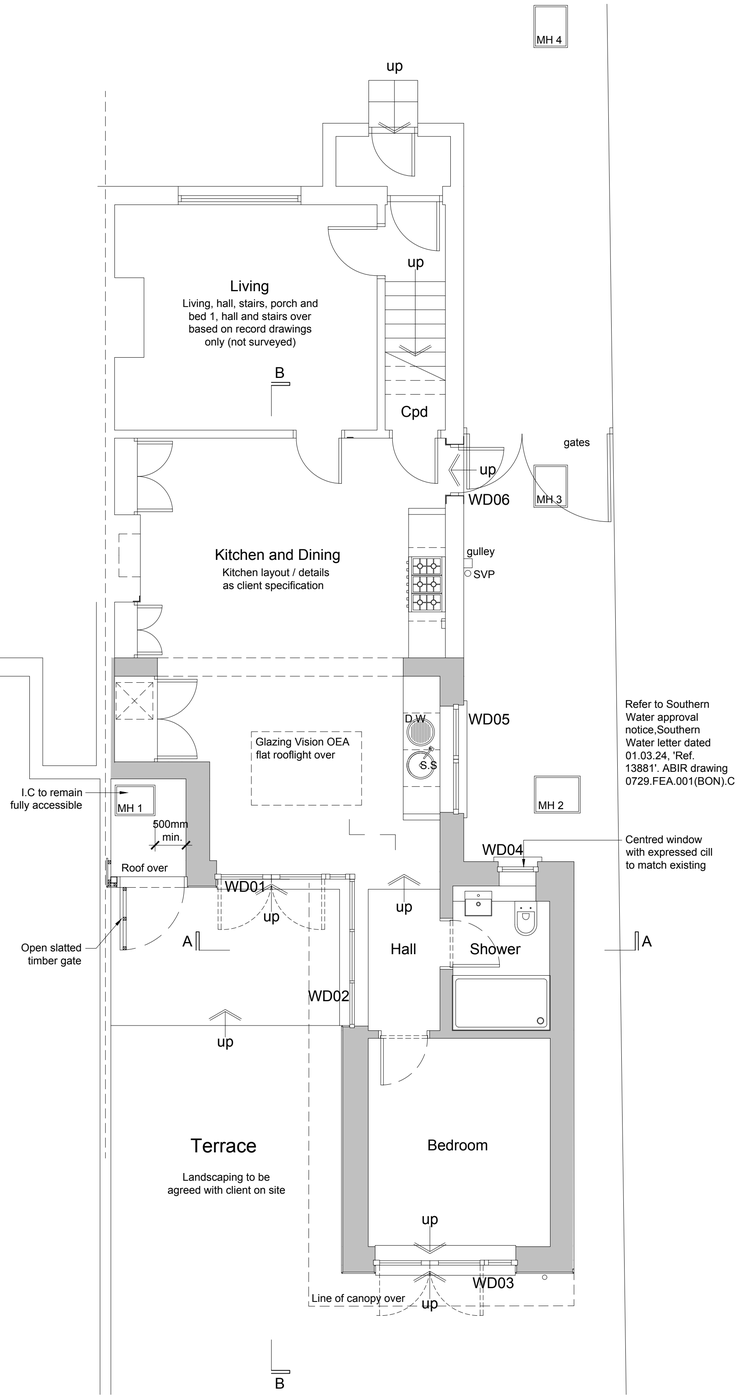

Refer to Southern Water approval notice,Southern Water letter dated 01.03.24, 'Ref. 13881'. ABIR drawing 0729.FEA.001(BON).C

Proposed Ground Floor Plan 1:50

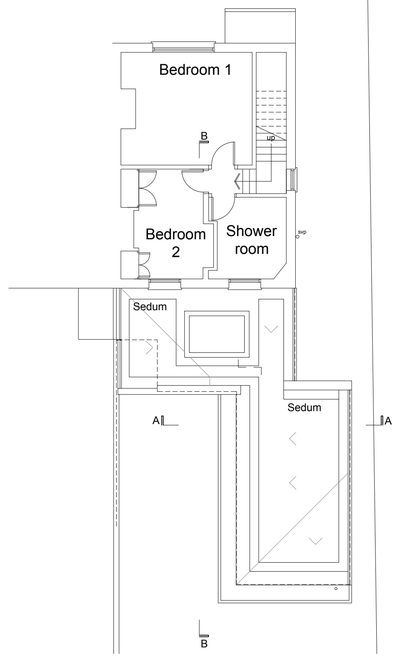

Proposed First Floor / Roof Plan 1:100



Proposed Front (South) Elevation 1:100

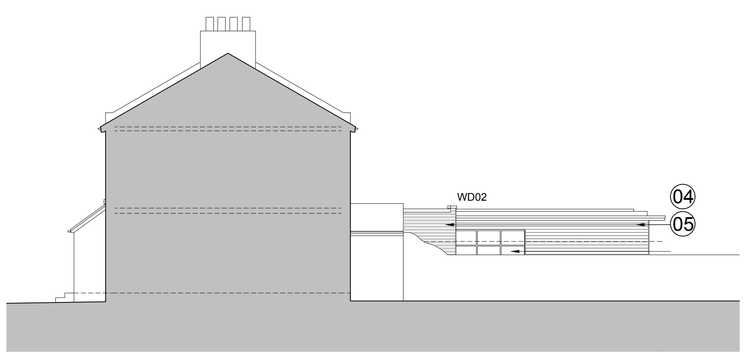

Proposed Sectional Side (East) Elevation 1:100

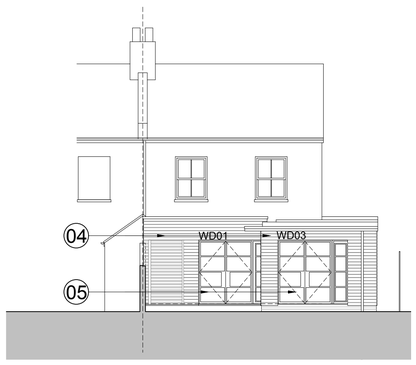

Proposed Rear (North) Elevation 1:100



Proposed Side (West) Elevation 1:100

n

0 1 2 3 4 5 6 7 8 9 10
scale in metres 1:50

0 2.5 5 7.5 10
scale in metres 1:100

amendments				
rev.	date	comment	auth	chkd.
A	26.10.24	Amendments as planners comments (parapet wall to south elevation).	MR	GI

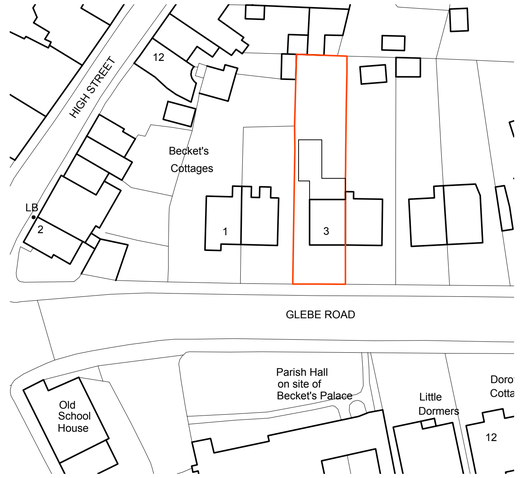

Proposed Block Plan 1:500

0 10 20 30 40
scale in metres 1:500

n



Proposed Location Plan 1:1250

0 25 50 75 100
scale in metres 1:1250

n

See drawing 0729.PL.004 for key.

This drawing to be read in strict conjunction with all documents and drawings etc on approved planning application AWDM/0448/24.

NB Parts of property based on record drawings & / or visual survey only and must not be relied upon for dimensions / other accuracy.
All to be checked on site prior to any construction.

client	drawing number	revision
Mr A Spicer & Ms S Evans	0729.PL.002	A

project	drawing title
3 Glebe Road Worthing	Proposed Plans and Elevations AWDM/0448/24 PLANNING CONDITIONS

drawn by	checked by	riba work stage	date	scale/original sheet size
ES	MR	3	March 24	1:50/100 @ A1

www.abir.co.uk studio@abirarchitects.co.uk
Unit 1, Beta House, St John's Road, Hove, BN3 2FX, United Kingdom
Hove +44 (0)1273 724 384
Company No 06877117 VAT No 971 4147 17

© ABIR Architects Ltd. Check all dimensions on site before work is undertaken. All goods, materials and workmanship to conform with current building regulations, BSS and COP's.

ABIR architects

RIBA Chartered Practice