amendments				
rev.	date	comment	auth	chkd.
A	26.10.24	Amendments as planners comments (parapet wall to south elevation).	MR	GI

0 0.5 1 1.5
scale in metres 1:20

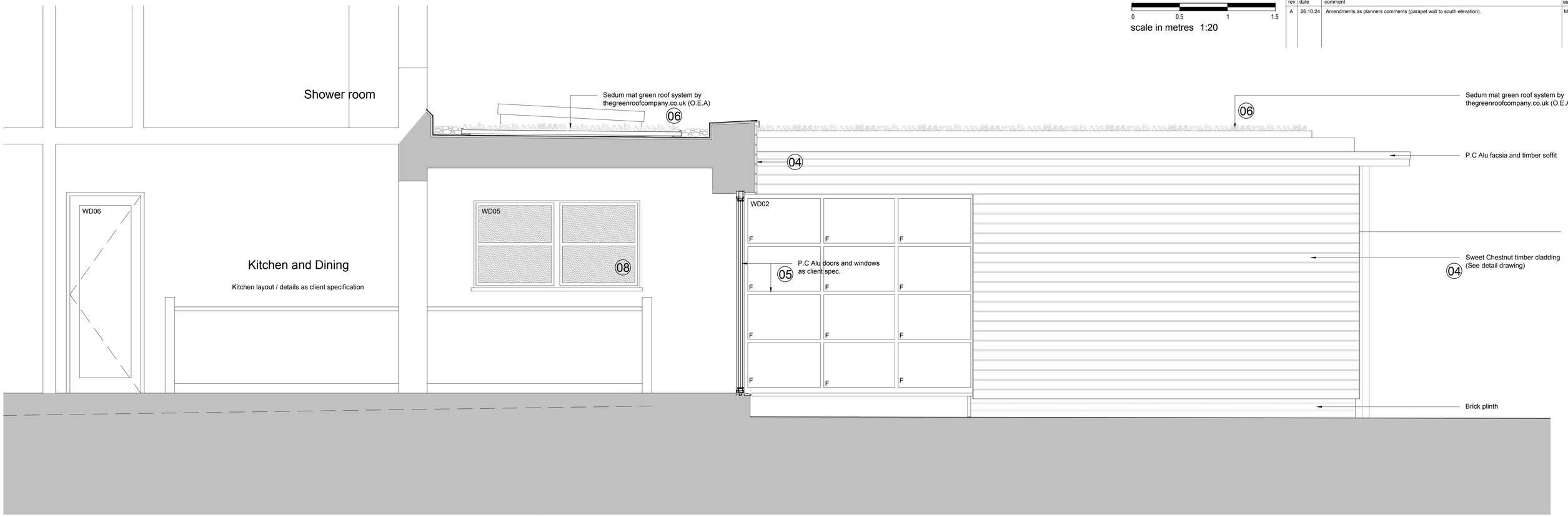

Proposed Section B-B 1:20

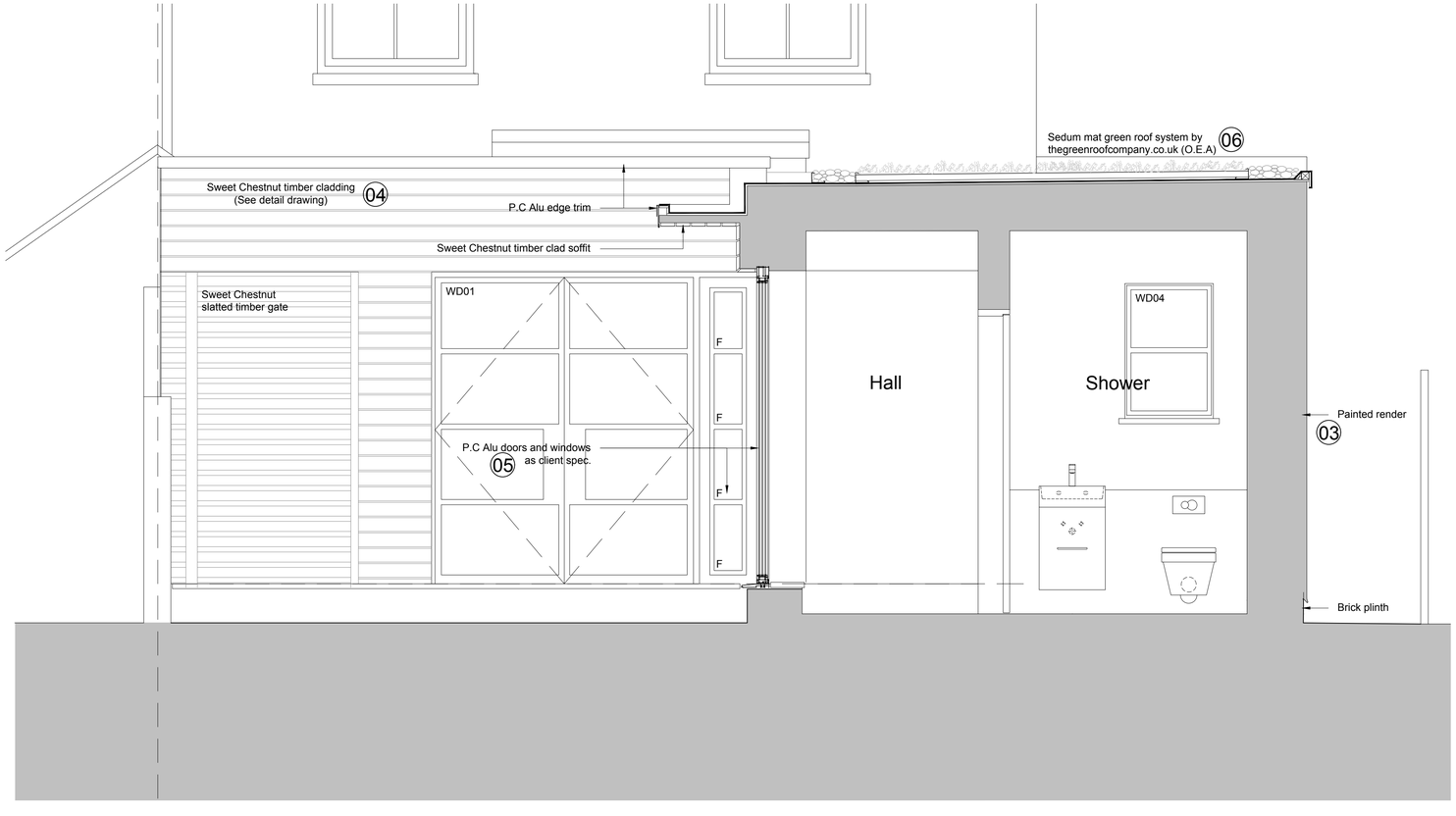

Proposed Section A-A 1:20



Timber Cladding Detail 1:5

0 0.1 0.2 0.3 0.4
scale in metres 1:5

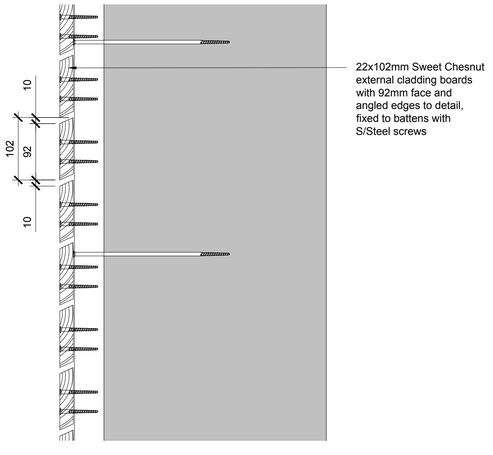

See drawing 0729.PL.004 for key.

This drawing to be read in strict conjunction with all documents and drawings etc on approved planning application AWDM/0448/24.

NB Parts of property based on record drawings & / or visual survey only and must not be relied upon for dimensions / other accuracy.
All to be checked on site prior to any construction.

client	drawing number	revision
Mr A Spicer & Ms S Evans	0729.PL.003	A
project	**drawing title**	
3 Glebe Road Worthing	Proposed Sections and Detail AWDM/0448/24 PLANNING CONDITIONS	

drawn by	checked by	riba work stage	date	scale/original sheet size
M.B/E.S	M.R	3	June '24	1:20/5 @ A1

www.abir.co.uk studio@abirarchitects.co.uk
Unit 1, Beta House, St John's Road, Hove, BN3 2FX, United Kingdom
Hove +44 (0)1273 724 384
Company No 06877117 VAT No 971 4147 17

© ABIR Architects Ltd. Check all dimensions on site before work is undertaken. All goods, materials and workmanship to conform with current building regulations, BSS and COP's.

ABIR architects

RIBA Chartered Practice