NOTES
Survey accurate at time of site attendance. Do not scale from printed drawings except for planning purposes.

Although this is a digital survey the accuracy and amount of detail shown is only commensurate with the graphical scale of mapping as specified. Care should be exercised when working to larger scales.

Visible features in the vicinity of the boundaries as shown above, may not represent the extent of legally conveyed ownership.

Whilst every effort has been made to achieve accuracy on this plan, CRUCIAL clearance dimensions, levels and invert levels should be checked prior to design and construction.

0 10 20 30 40 50 60
SCALE 1:1250

0 5 10 15 20
SCALE 1:500

0 1 2 3 4 5
SCALE 1:100

0 1 2
SCALE 1:50

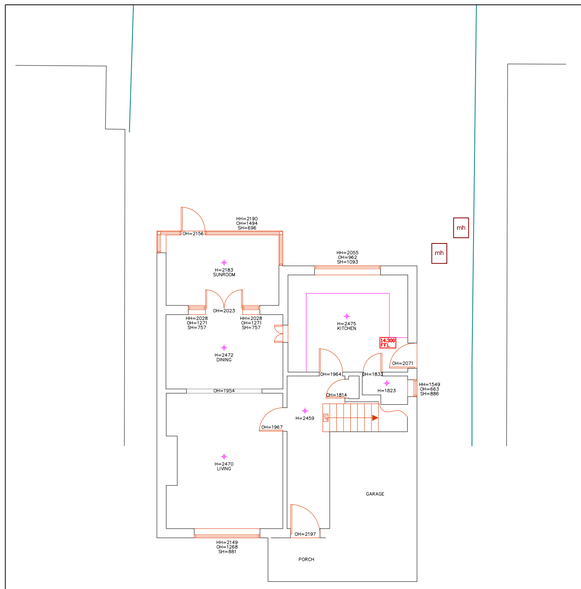

existing ground floor plan 1:100

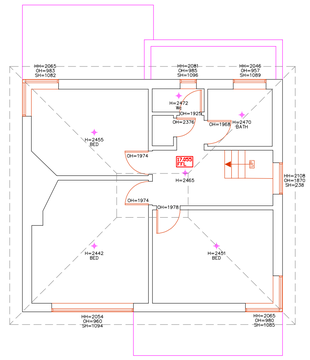

existingfirst floor plan 1:100

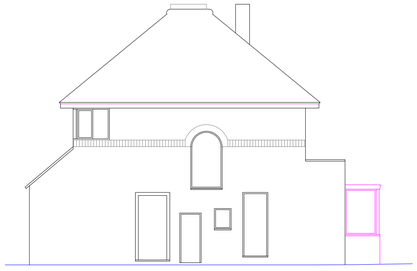

existing east elevation 1:100



existing north elevation 1:100

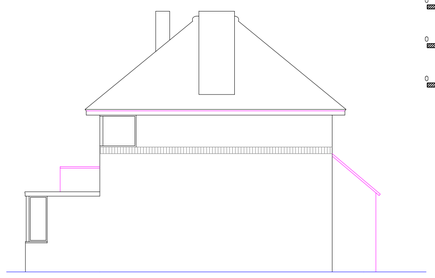

existing west elevation 1:100

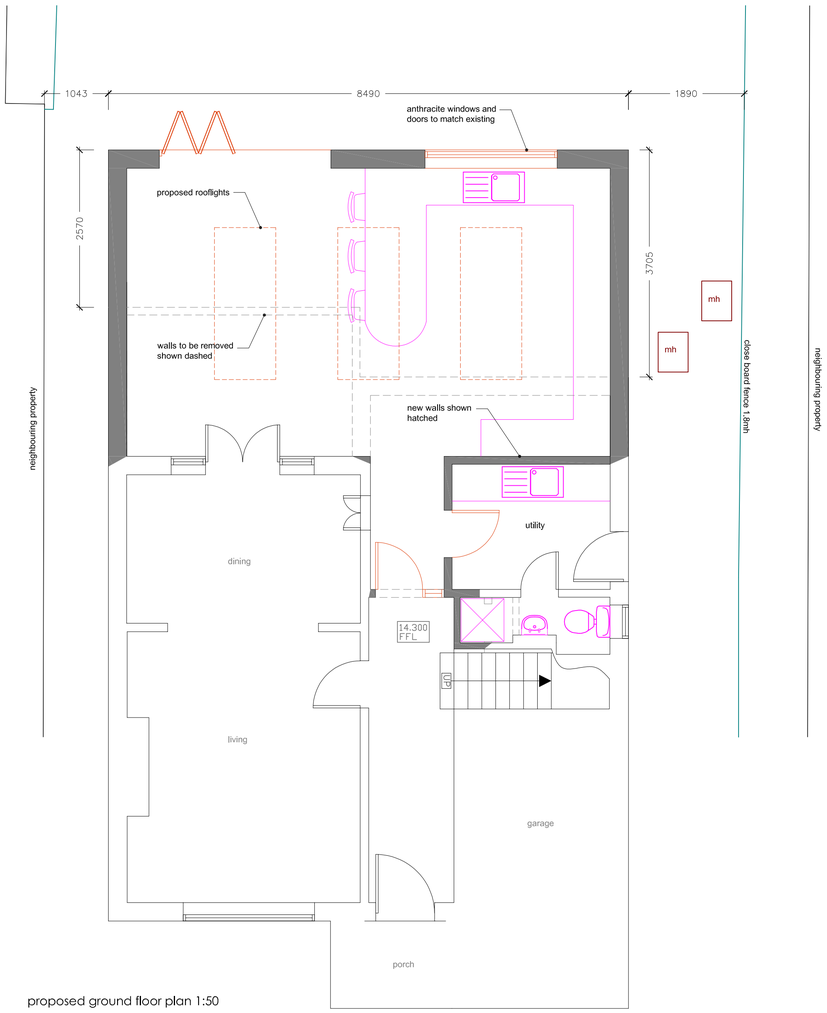

proposed ground floor plan 1:50

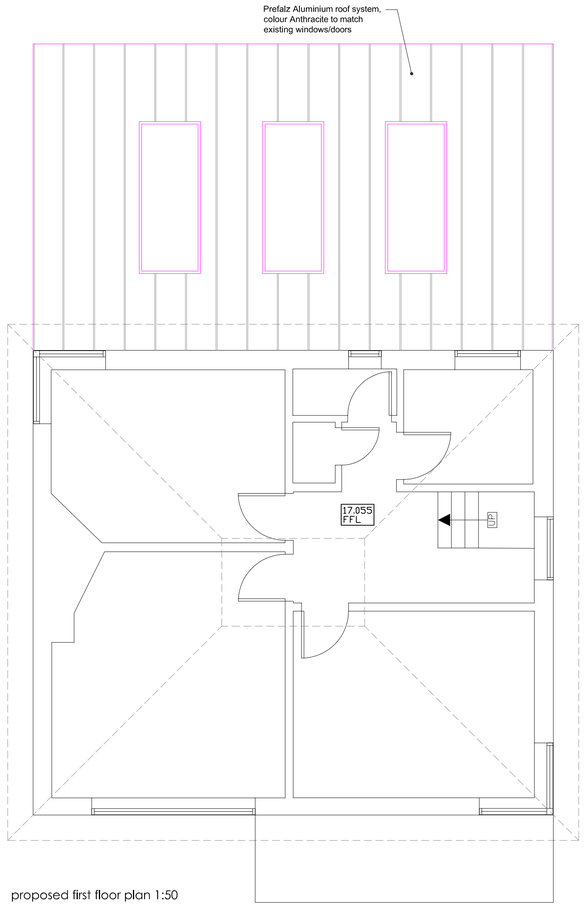

proposed first floor plan 1:50

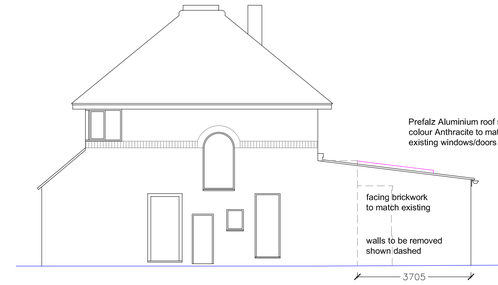

proposed east elevation 1:100

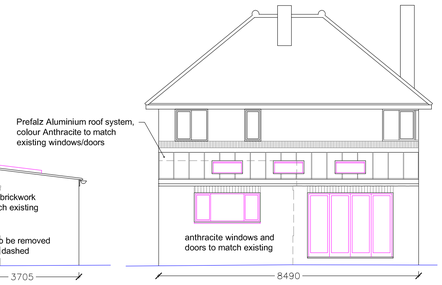

proposed north elevation 1:100

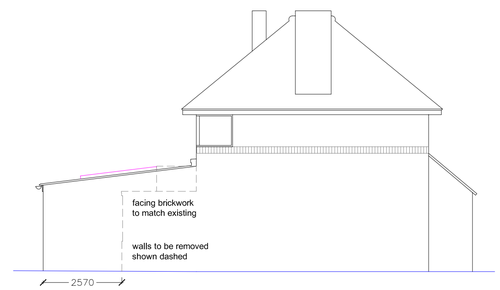

proposed west elevation 1:100

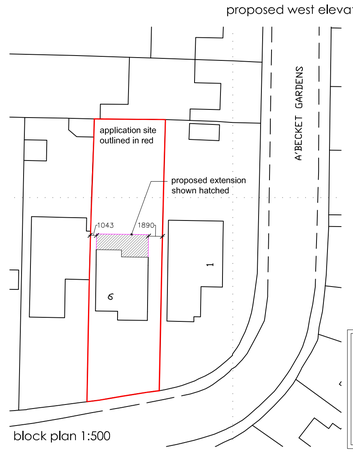

block plan 1:500

location plan 1:1250



Ordnance Survey (c) Crown Copyright 2023. All rights reserved. Licence number 100022432

medlams
surveys limited
www.medlams-surveys.co.uk
info@medlams-surveys.co.uk
07717 205 388

project: 6 Roedean Rd, Worthing
client: A.Devitt-Spooner
job ref: S1825
title: Planning Application
scale varies @A1
date July 2023
dwg no: PL01 rev: