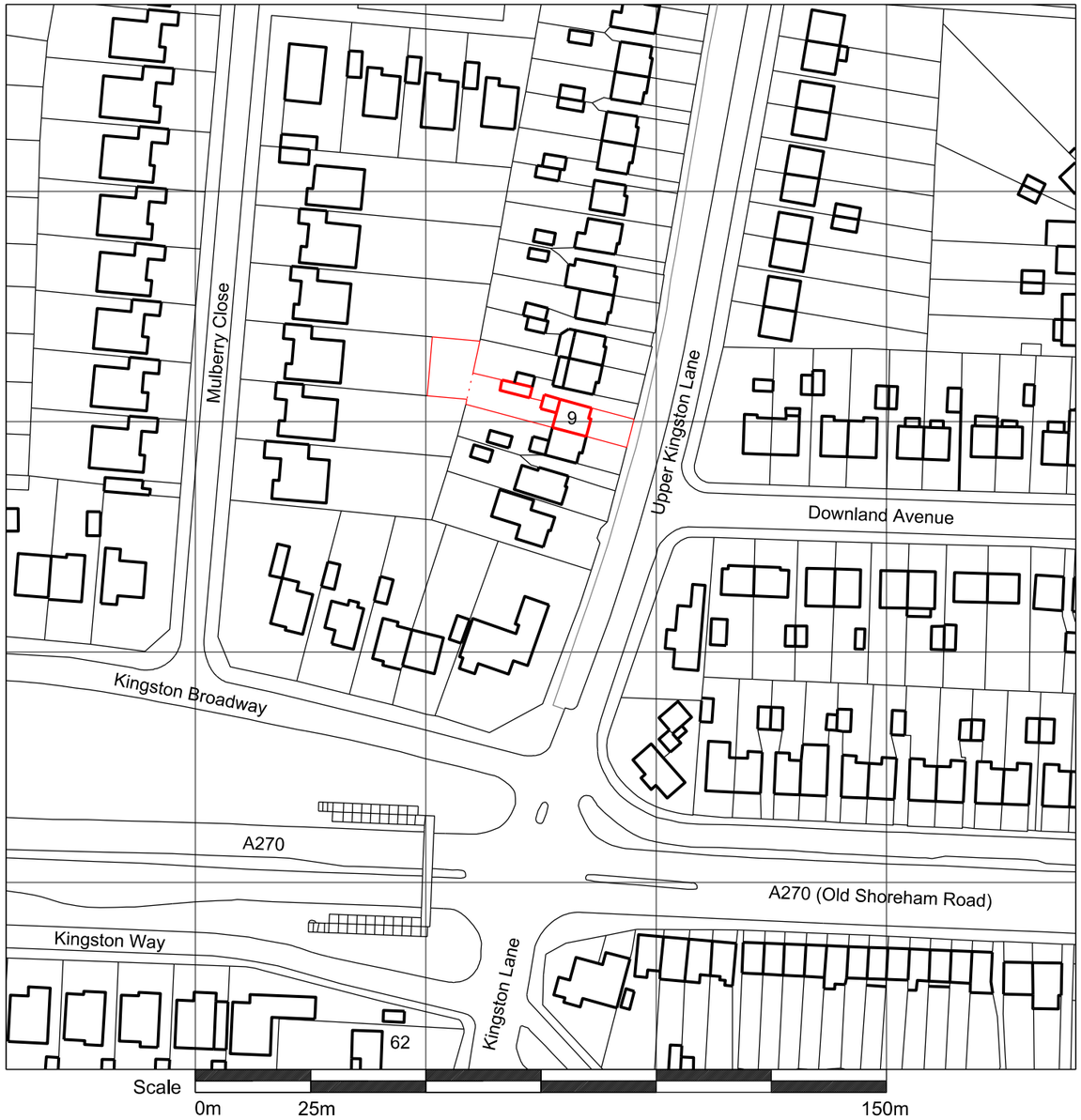

Location Plan 1:1250

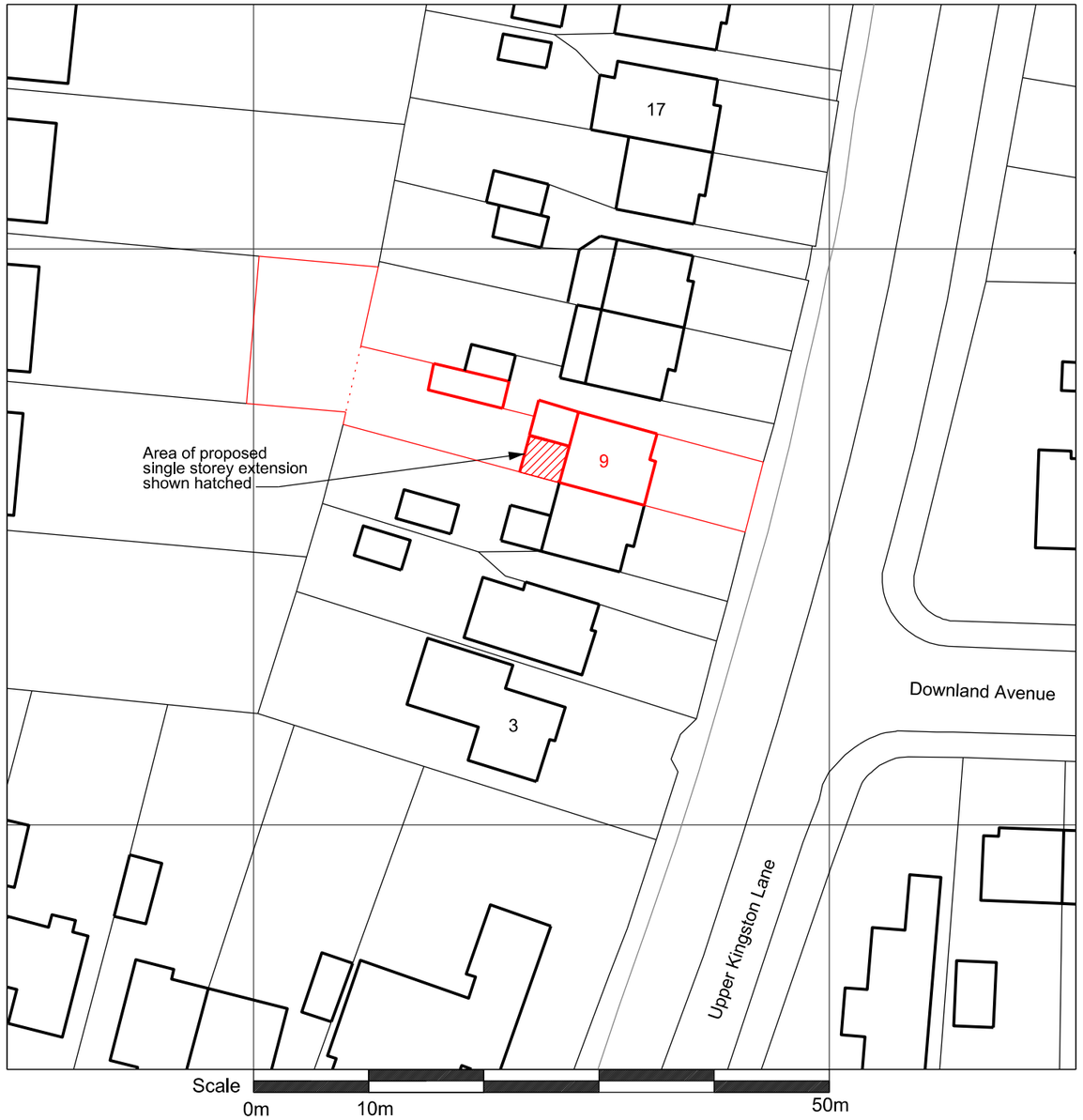

Site Plan 1:500

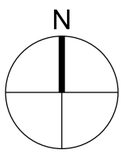

Notes
This drawing is for planning purposes only.
It is not intended for Building Control or Tender purposes

Do not scale from the drawings. All dimensions and levels to be checked and confirmed on site - any discrepancies to be reported to the client.

Rev	Date	Description
-	28.07.2020	Issued for Planning

Project
Single Storey Rear Extension
to Freehold Property

Location
9 Upper Kingston Lane
Shoreham By Sea BN43 6TG

Issue
Householder Planning Application
Domestic Rear Extension

Drawing Title
Location and Site Plans

Drawn: *cm* | Date: July 2020 | Scale: 1:1250/500 @ A3

CatherineMilliganArchitecture
milligan.c@btinternet.com

Drawing Number
PL - 001-