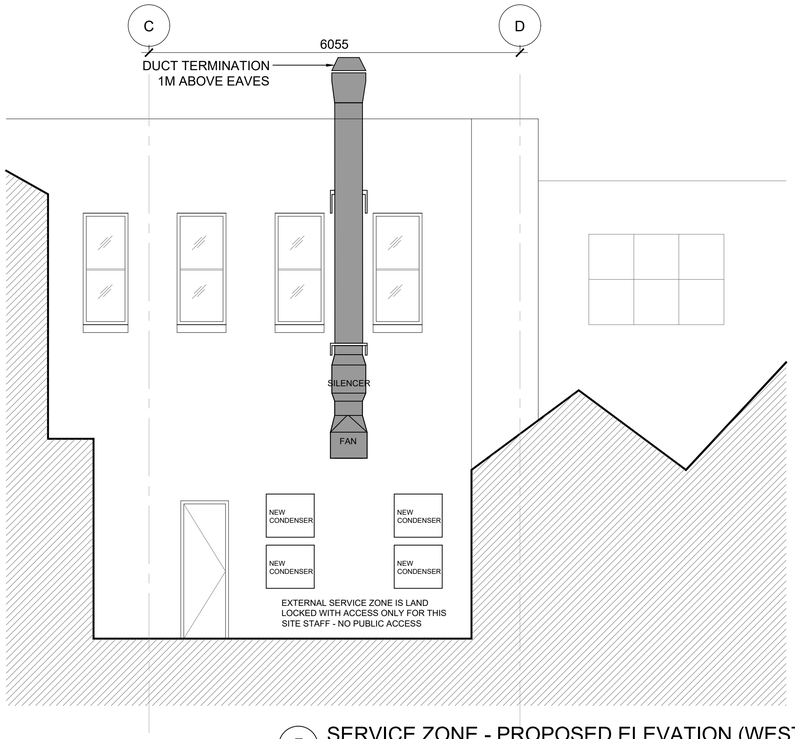

5 SERVICE ZONE - PROPOSED ELEVATION (WEST)
SCALE: 1:50

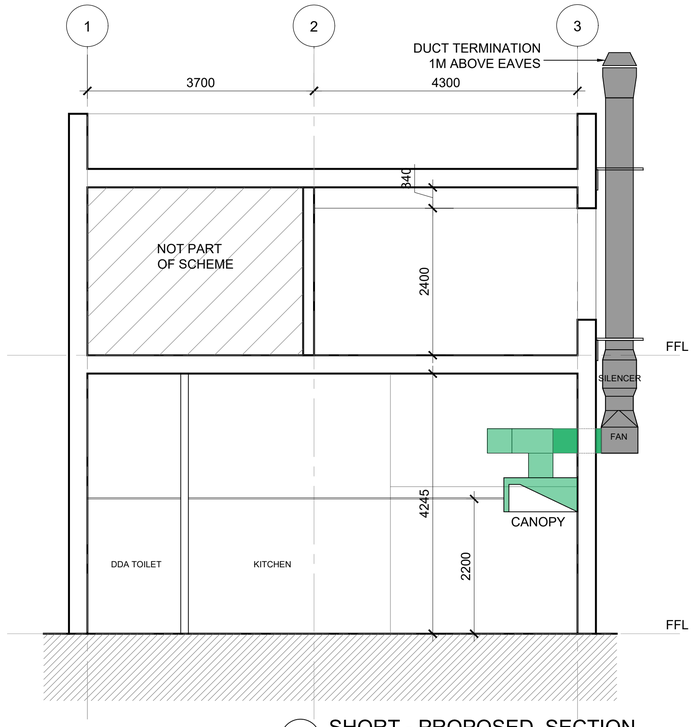

3 SHORT - PROPOSED SECTION
SCALE: 1:50

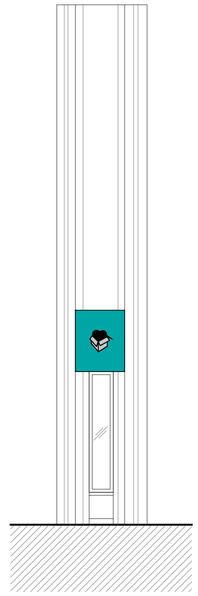

2 FACETTED CORNER - PROPOSED ELEVATION
SCALE: 1:50

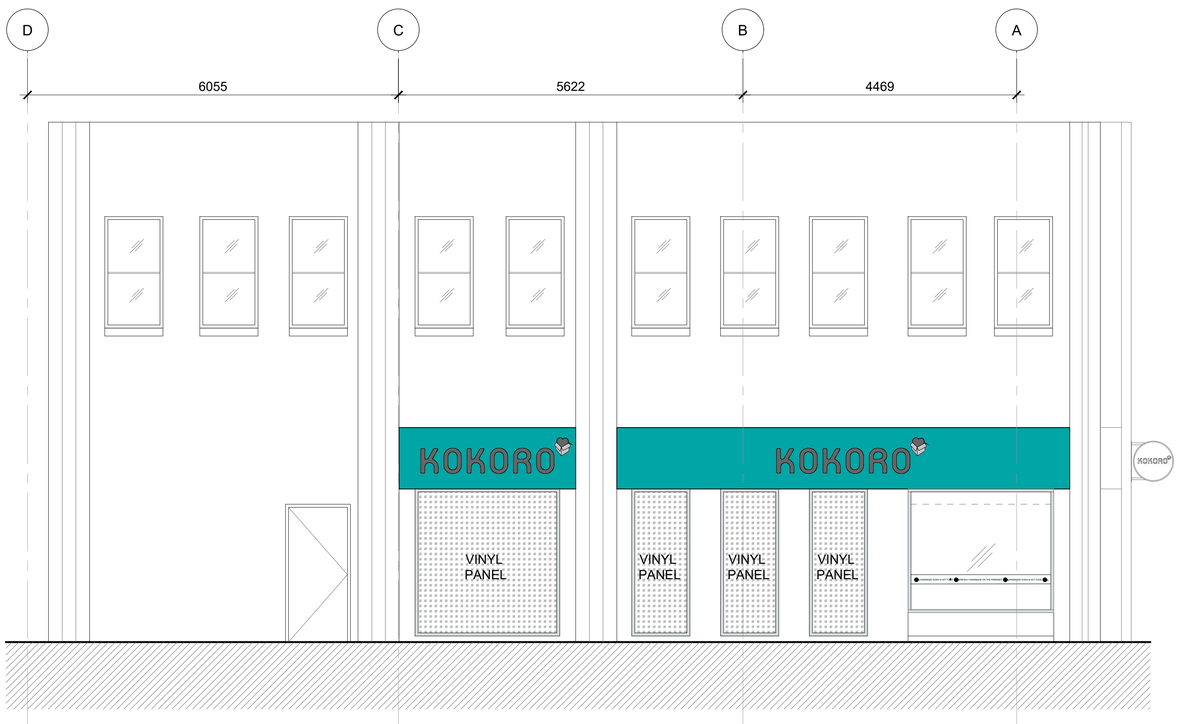

4 SIDE ROAD - PROPOSED ELEVATION (EAST)
SCALE: 1:50

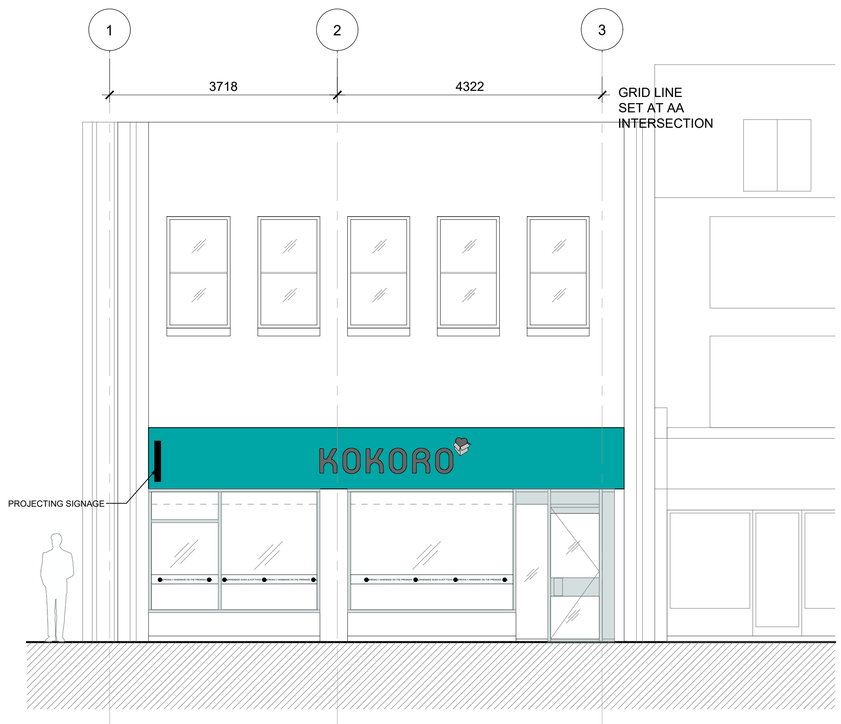

1 FRONT - PROPOSED ELEVATION (SOUTH)
SCALE: 1:50

0 1.25M 2.5M 5M
SCALE: 1:50

KOKORO

ADDRESS:
4 LYON ROAD
HERSHAM
WALTON-ON-THAMES
KT12 3PU

TELEPHONE:
01923 221 891

EMAIL:
kokorouk.ltd@gmail.com

Confidentiality:

This Drawing contain Confidential and Proprietary Information
It is not to be copied or reproduced without the written consent of Kokoro UK Ltd.

The reproduction, transfer and/or utilization in whole or part for any purpose other than the performance of your services are strictly prohibited and may be unlawful.

You shall not in any manner divulge, disclose, or communicate to any person or entity the Proprietary Information

General Notes:

No Dimensions are to be scaled from this drawing. All dimensions are indicative and should be checked on site.

No.	Issue	Date
03.	PLANNER COMMENTS UPDATE	15 AUG, 2024
02.	PLANNING	12 AUG, 2024
01.	LL APPROVAL	05 AUG, 2024

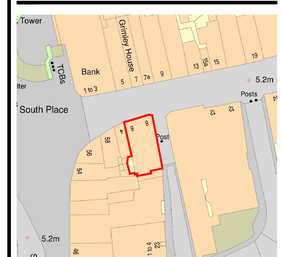

N

Key Plan

Date of issue	05 AUGUST, 2024
Scale	1:50 @ A1
Project Number	24003

Drawing Title

WORTHING PROPOSED ELEVATIONS AND SECTION

DRAWING NUMBER

A-200 REV 01

© 2023 Kokoro Uk Ltd. All rights reserved.

Filename: C:\Users\yoont\OneDrive\Desktop\WORTHING\20240805_WORTHING.dwg Plotted by: Timmy Yoon Plot Time: 8/14/2024 10:22 PM