T.P. OFFICE COPY

BOROUGH OF WORTHING
DEPOSITED
TP REF NO.
WB/ /

UNIT S UNIT R

EXISTING ELEVATIONS

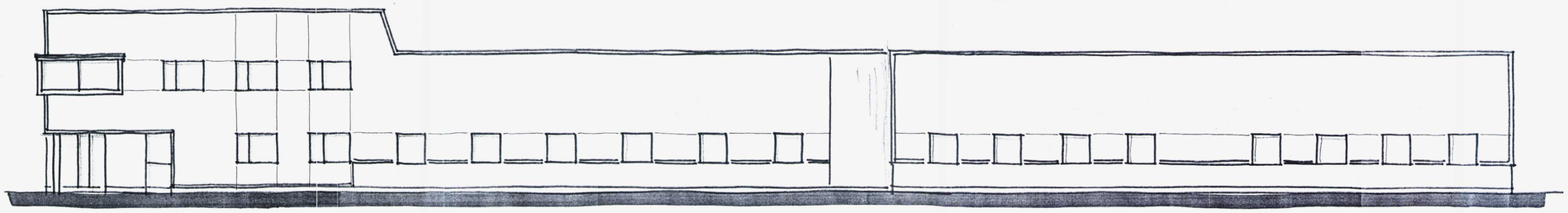

SOUTH ELEVATION 1:100

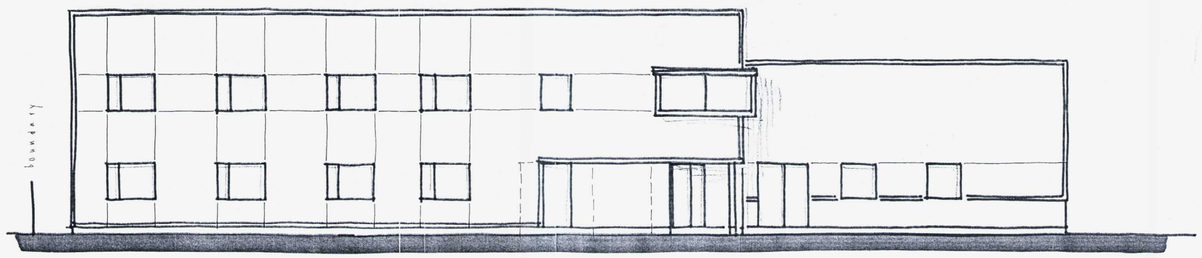

WEST ELEVATION

UNIT R UNIT S

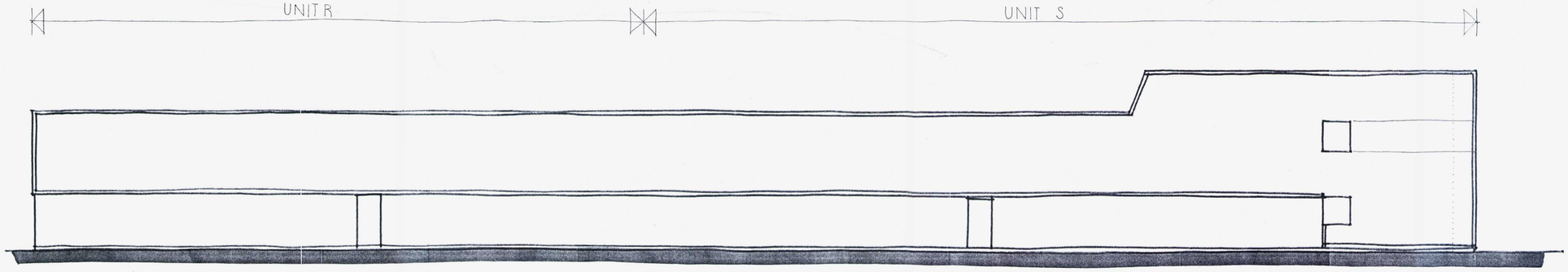

UNIT S

UNIT R

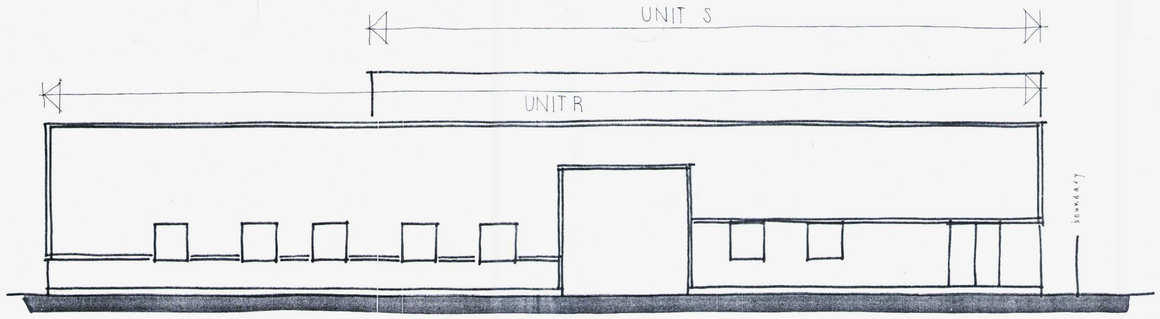

EAST ELEVATION

Figured dimensions to take precedence over scaled dimensions. The contractor is to verify all dimensions on site before commencing any works.

Any discrepancies whatsoever to be brought to the attention of the client immediately.

The copyright of this drawing is reserved and the drawing must not be disclosed without authority.

Project

UNITS R/S DOMINION WAY, WORTHING

Existing elevations

Client

Drawing no. WT/DW/02

Scale AS SHOWN | Date DEC 2010

Drawn by WG

WAYNE GANDER MCIAT
Chartered Architectural Technologist
98 Durrington Lane
WORTHING
West Sussex
BN13 2RQ
Tel/Fax 01903 694817
Email - wayne@wgander.freeserve.co.uk