Planning Services, Adur District Council

Civic Centre,
Ham Road,
Shoreham-by-Sea,
West Sussex,
BN43 6PR

Tel : (01273) 263222 (calls may be recorded)
website : www.adur.gov.uk
e-mail : developmentcontrol@adur.gov.uk

ADUR
DISTRICT COUNCIL



Application for consent to display an advertisement(s).

Town and Country Planning (Control of Advertisement) Regulations 2007

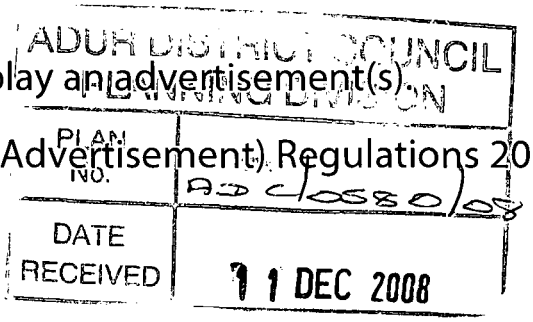

Publication of planning applications on council websites

Please note that with the exception of applicant contact details and Certificates of Ownership, the information provided on this application form and in supporting documents may be published on the council's website.

If you have provided any other information as part of your application which falls within the definition of personal data under the Data Protection Act which you do not wish to be published on the council's website, please contact the council's planning department.

Please complete using block capitals and black ink.
It is important that you read the accompanying guidance notes as incorrect completion will delay the processing of your application.

1. Applicant Name and Address

Title:		First name:			
Last name:					
Company (optional):	GREENE KING				
Unit:		House number:		House suffix:	
House name:					
Address 1:	WESTGATE BREWERY				
Address 2:					
Address 3:					
Town:	BURY ST EDMUNDS				
County:					
Country:					
Postcode:	IP33 1QT				

2. Agent Name and Address

Title:		First name:			
Last name:					
Company (optional):	OMEGA SIGNS LTD				
Unit:		House number:		House suffix:	
House name:					
Address 1:	NEWMARKET APPROACH				
Address 2:					
Address 3:					
Town:	LEEDS				
County:					
Country:					
Postcode:	LS9 0RJ				

3. Site Address Details

Please provide the full postal address of the application site.

Unit: | House number: | House suffix:

House name: WATERSIDE

Address 1: FERRY ROAD

Address 2:

Address 3:

Town: SHOREHAM BY THE SEA

County:

Postcode (optional): BN43 5RA

Description of location or a grid reference.
(must be completed if postcode is not known):

Easting: | Northing:

Description:

4. Pre-application Advice

Has assistance or prior advice been sought from the local authority about this application? ☐ Yes ☑ No

If Yes, please complete the following information about the advice you were given. (This will help the authority to deal with this application more efficiently).

Please tick if the full contact details are not known, and then complete as much as possible: ☐

Officer name:

Reference:

Date (DD/MM/YYYY):
(must be pre-application submission)

Details of pre-application advice received?

5. Neighbour and Community Consultation

Have you consulted your neighbours or the local community about the proposal? ☐ Yes ☑ No

If Yes, please provide details:

6. Council Employee / Member

Is the applicant or agent related to any member of staff or elected member of the council? ☐ Yes ☑ No

If Yes, please provide details:

7. Description of Proposed Advertisement(s)

Please describe the proposed advertisement(s):

2 double-sided free-standing signboards

Please indicate the number of the following types of advertisement(s) you are applying for:	Number of advertisement(s)
Application for fascia sign(s)	
Application for a projecting or hanging sign(s)	
Application for a hoarding(s)	2
Other	

If you selected Other, please describe:

8. Advertisement Display

Is the advertisement you are applying for already in place? ☑ Yes ☐ No

If Yes, please provide details of when the use or work started:

SEPTEMBER 2008

Is an existing advertisement(s) to be removed and replaced by the advertisement(s) in this proposal?

☐ Yes ☑ No ☐ Not applicable

If Yes to either or both above, please show the existing sign(s) on an elevation drawing or photograph and state the references for the drawing(s) or photographs.

Will the proposed advertisement(s) project over a footpath or other public highway? ☐ Yes ☑ No

9. Advertisement Period

Please state the period of time for which consent is sought for the advertisement: From CONSENT DATE To FIVE YEARS date (DD/MM/YYYY)

10. Interest in the Land

Does the applicant own the land or buildings where the adverts are to be placed? ☑ Yes ☐ No

If No, has the permission of the owner or any other person entitled to give permission for the display of an advertisement been obtained? ☐ Yes ☐ No

If No, why not?

11. Details of Proposed Advertisement(s)

Please provide a full description of each proposed advertisement (e.g. fascia sign, box sign, projecting sign, hoarding, flag etc)

	Advertisement 1	Advertisement 2	Advertisement 3
Type:	2 NO DOUBLE LEGGED POST SIGNS		
a) The height from the ground to the base of the advertisement (in metres)	1350mm		
b) The dimensions of the proposed advertisement(H x W x D) (in metric)	1500 x 1000 x 250		
c) The maximum height of any of the individual letters and symbols (in metric)	~~POSTERS ARE CHANGEABLE~~ N/A		
d) The colour of the text and background	~~ALUMINUM~~ CHANGEABLE		
e) Materials of the proposed sign(s)	ALUMINUM		
f) The maximum projection of advertisement from the face of the building	N/A		
Will any of the sign(s) be illuminated	Yes ☐ No ☑	Yes ☐ No ☐	Yes ☐ No ☐
If Yes for any of the proposed signs, answer g), h) and i)			
g) Details of method of illumination (internally illuminated/externally illuminated)			
h) illuminance levels (cd/m^2)			
i) Will the illumination be static or intermittent?			

12. Planning Application Requirements - Checklist

Please read the following checklist to make sure you have sent all the information in support of your proposal. Failure to submit all information required will result in your application being deemed invalid. It will not be considered valid until all information required by the Local Planning Authority has been submitted.

The original and 3 copies of a completed and dated application form: ☑

Drawings
The drawing of the proposed advertisement should show its dimensions and position on the land or building in question. For a sign, the drawing should indicate the materials to be used, fixings, colours, height above the ground and, where it would project from a building, the extent of the projection. A site location plan should also be provided which identifies the proposed position of the advertisement and location of the site by reference to at least two named roads. It should be drawn to an identified scale and show the direction of North. Ordnance Survey maps are not required. Photographs and photomontages may be used. The original and 3 copies of each drawing should be provided: ☐

Description of signs, size and illumination
The type of each sign for which application is being made, e.g. fascia, projecting box, pole-mounted free-standing, should be shown, together with the dimensions of each sign. If any of the signs are to be illuminated please describe the type of illumination, e.g. internal, external, floodlight, etc, and whether the illumination will be static, flashing, or have moving parts. The original and 3 copies of each description should be provided: ☐

The original and 3 copies of a plan which identifies the land to which the application relates drawn to an identified scale and showing the direction of north: ☐

The original and 3 copies of other plans and drawings or information necessary to describe the subject of the application: ☐

The correct fee: ☐

Owner's consent:
It is a condition of every consent granted by or under the Regulations that, before displaying any advertisement, the permission of the owner of the land or other person entitled to grant permission must be obtained. To display any advertisement without this permission is an offence, open to immediate prosecution.

Where the site is within the boundaries of a highway, evidence that the application is acceptable to the highway authority must be provided.

13. Declaration

I/we hereby apply for planning permission/consent as described in this form and the accompanying plans/drawings and additional information.

Signed - Applicant:	Or signed - Agent:	Date DD/MM/YYYY):
	[redacted]	09/12/08 (date cannot be pre-application)

14. Applicant Contact Details

Telephone numbers

Country code:	National number:	Extension number:

Country code:	Mobile number (optional):

Country code:	Fax number (optional):

Email address (optional):

15. Agent Contact Details

Telephone numbers

Country code:	National number:	Extension number:

Country code:	Mobile number (optional):

Country code:	Fax number (optional):

Email address (optional):

16. Site Visit

Can the site be seen from a public road, public footpath, bridleway or other public land? ☑ Yes ☐ No

If the planning authority needs to make an appointment to carry out a site visit, whom should they contact? *(Please select only one)* ☐ Agent ☐ Applicant ☐ Other (if different from the agent/applicant's details)

If Other has been selected, please provide:

Contact name:	Telephone number:

Email address:

OS Sitemap®

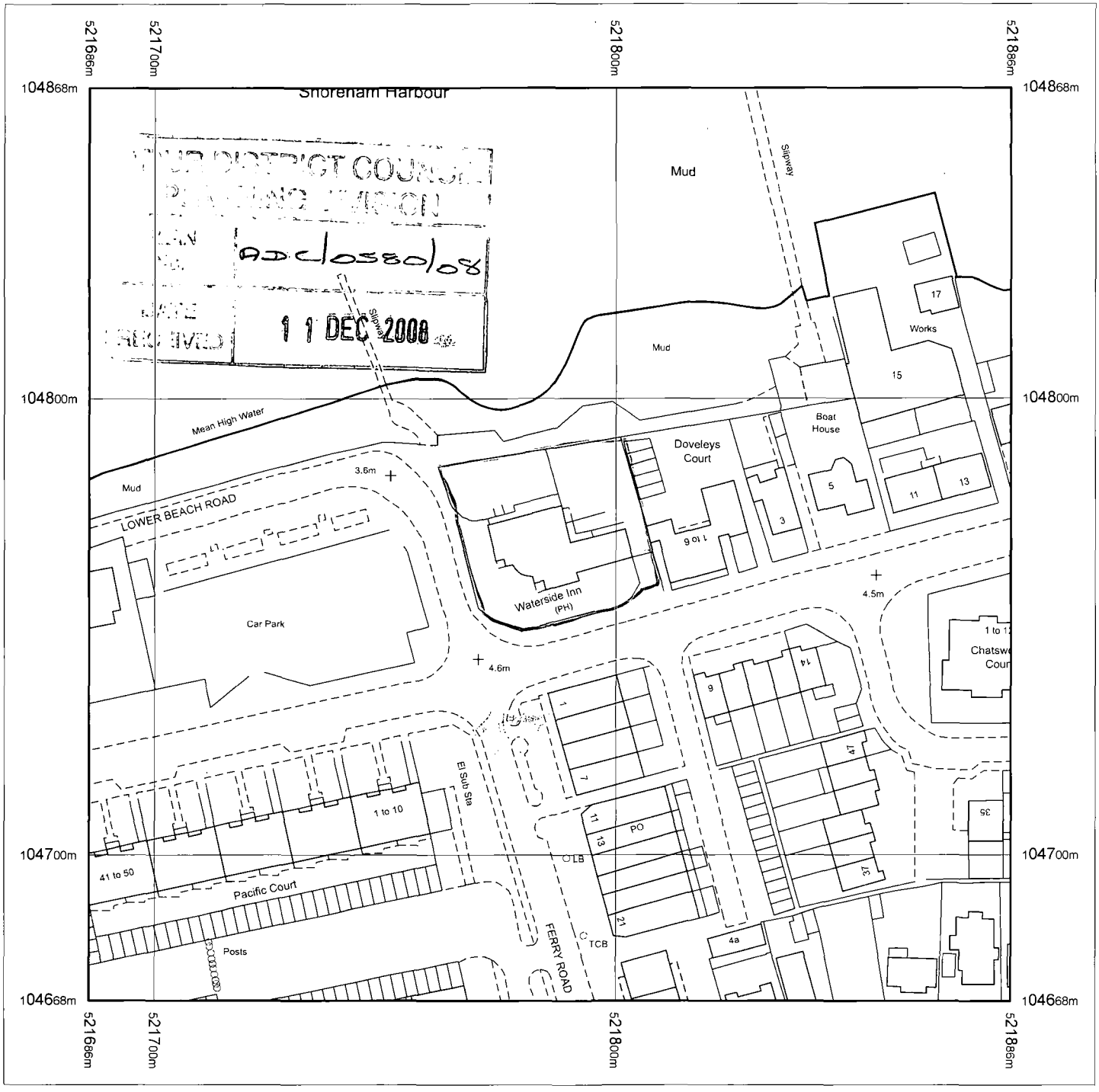

11 DEC 2008

Produced 08.12.2008 from the Ordnance Survey National Geographic Database and incorporating surveyed revision available at this date. © Crown Copyright 2008.

Reproduction in whole or part is prohibited without the prior permission of Ordnance Survey.

Ordnance Survey, the OS Symbol and OS Sitemap are registered trademarks of Ordnance Survey, the national mapping agency of Great Britain.

The representation of a road, track or path is no evidence of a right of way.

The representation of features as lines is no evidence of a property boundary.

Metres
0 20 40

Scale 1:1250

Supplied by: **Blackwell M and D C**
Serial number: 01272900
Centre coordinates: 521785.75 104768

Further information can be found on the OS Sitemap Information leaflet or the Ordnance Survey web site: www.ordnancesurvey.co.uk

Waterside Inn

Ferry Road

Shoreham by the Sea

BN43 5RA

PLANNING DIVISION
PLAN No. AD c/0880/08
DATE RECEIVED 11 DEC 2008

Sign A: 2No. powder coated aluminium double legged sign panel complete with black poster frames affixed. Non illuminated.

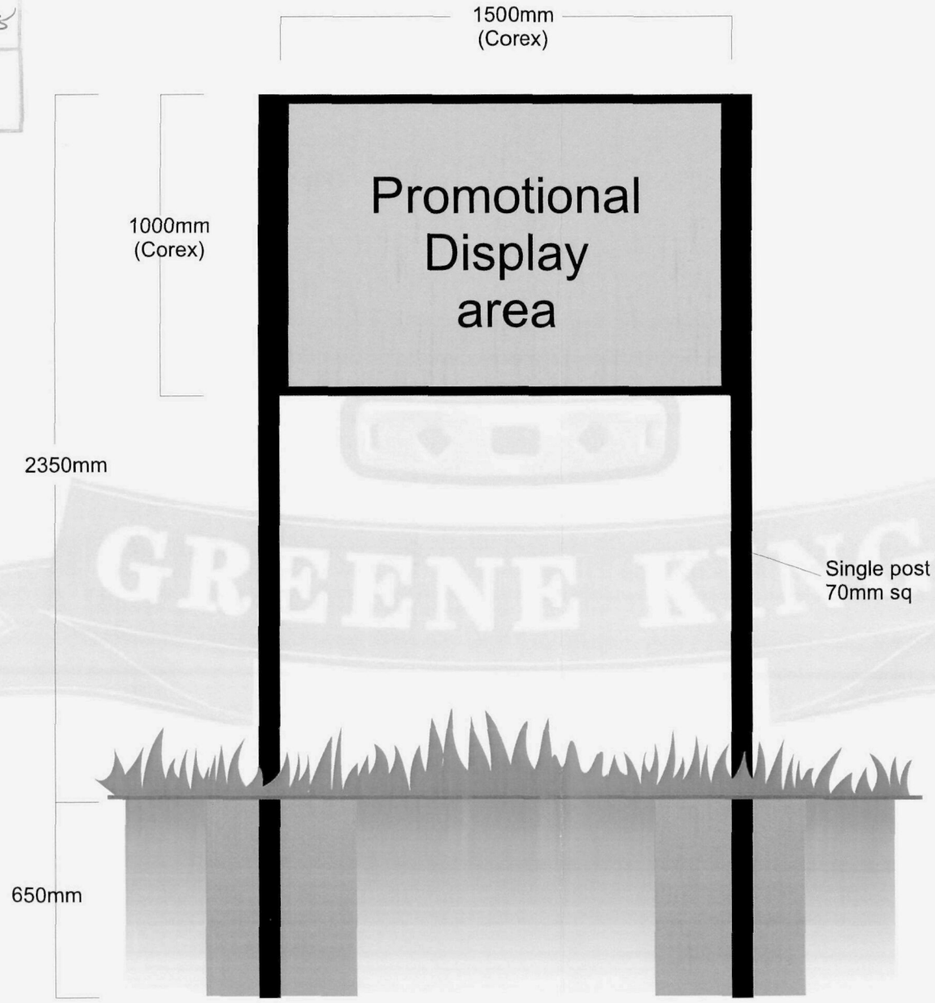

Proposed free standing, double sided, promotional amenity board constructed from 70mm sq posts. Each side of the sign having a black click frame.
So allowing a 1500mm x 1000mm x 4mm Corex panel, to each side, to be easily inserted as required with promotional display.
Designed to allow retro fitting of pictorial trough light.

Omega Signs
Omega Signs Limited
Newmarket Approach, Leeds LS9 0RJ
T: 0113 240 3000 F: 0113 249 2228
E: info@omega-signs.co.uk
W: www.omega-signs.co.uk

This drawing is the property of Omega Signs Ltd. and must not be passed to third parties without prior consent. Any unauthorised use of this drawing will result in a design fee being charged.
COPYRIGHT © OMEGA SIGNS 2007

SIGNAGE COLOURS

DK Brunswick Green | LT Brunswick Green | Cream - PMS1205C | Gold - PMS130C

LETTER STYLES

House name text - Century Schoolbook Bold
Secondary text - Century Schoolbook Bold Condensed

AMENDMENTS

Description	Issue No
	Date
	Raised
	Amend

GREENE KING

APPROVAL STATUS	DATE
Tenant	
Business Manager	
Surveyor/Project Manager	
Omega Signs	

Waterside

Date	Scale	DWG No
08-12-08	1:20	82017v01
Drawn by: R Webster		Issue No: 1
Approved by: G Carr		Sheet: 1 of 2





Proposed design

Existing Site Photo



ADUR DISTRICT COUNCIL
PLANNING DIVISION
PLAN No. ADC/0580/08
DATE RECEIVED 11 DEC 2008

Omega Signs
Omega Signs Limited
Newmarket Approach, Leeds LS9 0RJ
T: 0113 240 3000 F: 0113 249 2228
E: info@omega-signs.co.uk
W: www.omega-signs.co.uk

This drawing is the property of Omega Signs Ltd. and must not be passed to third parties without prior consent. Any unauthorised use of this drawing will result in a design fee being charged.
COPYRIGHT © OMEGA SIGNS 2007

SIGNAGE COLOURS

DK Brunswick Green | LT Brunswick Green | Cream - PMS1205C | Gold - PMS130C

LETTER STYLES

House name text - Century Schoolbook Bold
Secondary text - Century Schoolbook Bold Condensed

AMENDMENTS

Description	Issue No
	Date
	Raised
	Amend

GREENE KING

APPROVAL STATUS	DATE
Tenant	
Business Manager	
Surveyor/Project Manager	
Omega Signs	

Waterside

Date	Scale	DWG No
08-12-08	NTS	82017v01
Drawn by: R Webster		Issue No: 1
Approved by: G Carr		Sheet: 2 of 2