ADUR
DISTRICT COUNCIL

Town and Country Planning Act 1990
Householder Planning Application

Use this form to apply for planning permission to extend or alter your house or flat, to build a garage or other structure on your property or to create access for a vehicle onto a classified road (please read note 9).

Please read the notes before you fill in this form.

1 Please give the address of the property to be altered or extended

16a Cokeham Lane
Sompting
Lancing
West Sussex
BN15 9UW

ADUR DISTRICT COUNCIL
PLANNING DIVISION

PLAN No.	A/0058/07
DATE	24 SEP 2007

2 Type of property

Other

3 Please describe the development you are applying for.

Conservatory to rear elevation

4 Applicant (in block capitals)

Name

Mr
Shirley

Address

16a Cokeham Lane
Sompting
BN15 9UW
WEST SUSSEX

Telephone

Fax

Email

Agent (if any)

Full Name

Wayne Gander

Address

98 Durrington Lane
Worthing
West Sussex
BN13 2RQ

Telephone

01903 694817
01903 694817

Fax

Email

wayne@wgander.freeserve.co.uk

5 Please enclose four copies of this form and four sets of plans.
Please number your plans and write the numbers and scales against the titles here.

	Plan Number	Scale
Location Plan	01	1:1250
Block Plan	01	1:500
Floor Plan	01	1:50
Elevations	01	1:100
Other		

6 Will the development involve cutting down any trees? No
If "Yes", please show these clearly on the block plan.

7 Will the development (including any new or altered access) affect a public footpath or any other public right of way? No

8 **Does this application require a fee?** No
(See note 3)

If "No", please choose the option that applies B
(See note 3)

If "Yes", please state the fee enclosed £
(See note 4)

Signature: [redacted] **Date:** 17/9/07

Please print your name: WAYNE GANDER

Certificate under Article 7 of the Town and Country Planning (General Development Procedure) Order 1995

If anyone else owns the land or part of it, you must fill in Certificate B, which you can get from the Planning Section. You must also tell the owner of the land about this application by serving a notice on them. If you own all of the land, you must fill in Certificate A below.

Certificate A

I confirm that:

- Nobody except the applicant was an owner of any part of the land involved at the beginning of the period of 21 days before the date of this application; and

- none of the land this application relates to is an agricultural holding or part of an agricultural holding.

Signature: [redacted] **Date:** 17/9/07

Please print your name: WAYNE GANDER.

16A COKEHAM LANE, SOMPTING

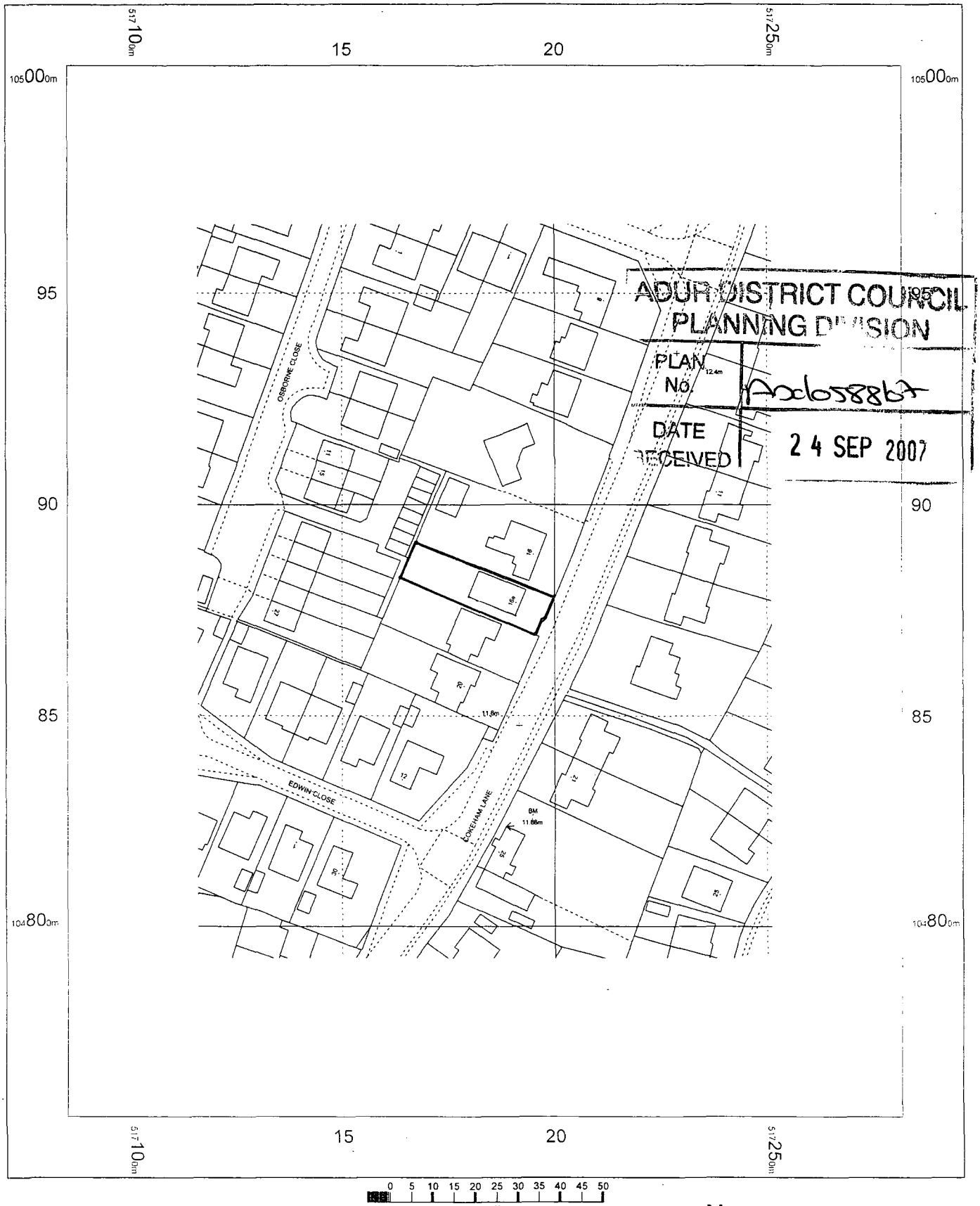

ADUR DISTRICT COUNCIL
PLANNING DIVISION
PLAN No. Axd058867
DATE RECEIVED 24 SEP 2007

OS Mastermap
06 September 2007 | www.centremapslive.co.uk

1:1250 scale print at A4

©Crown Copyright. All rights reserved.
Licence no. 10001998

Mapping sourced from Ordnance Survey

CENTREMAPSlive
www.centremapslive.co.uk

PROPOSED ELEVATIONS 1:100

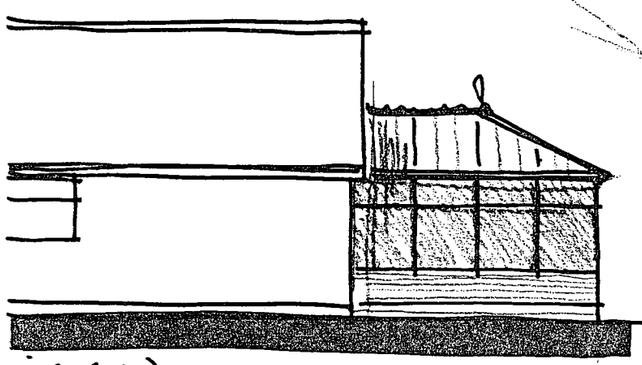

SIDE (n/w)

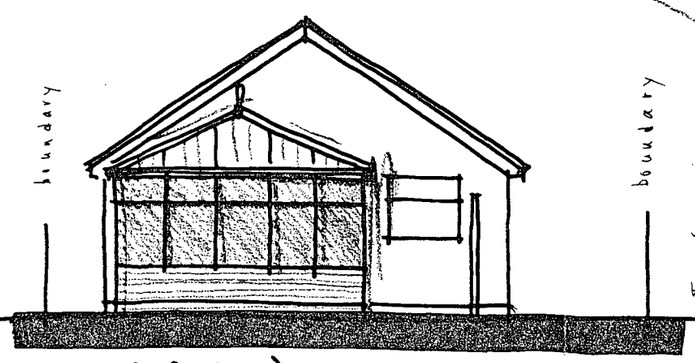

REAR (n/w)

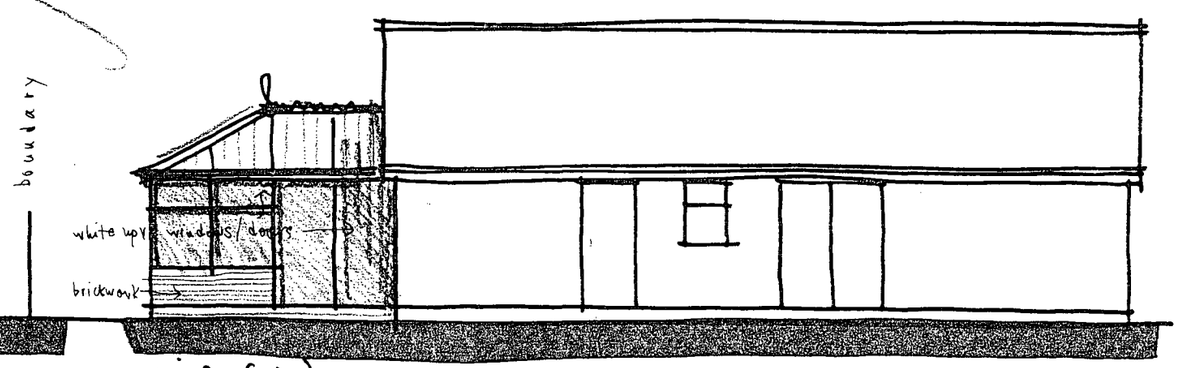

SIDE (s/w)

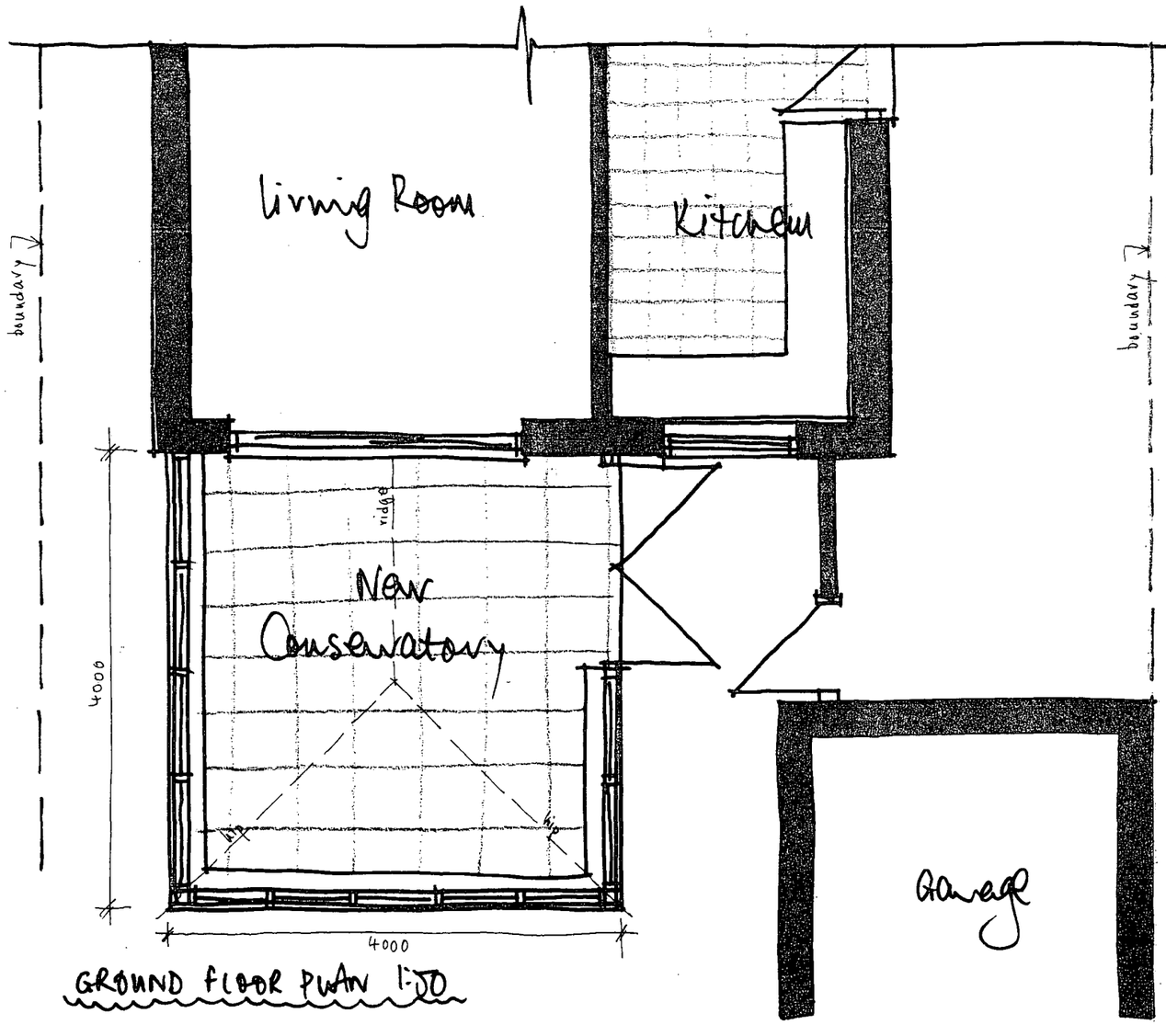

GROUND FLOOR PLAN 1:50

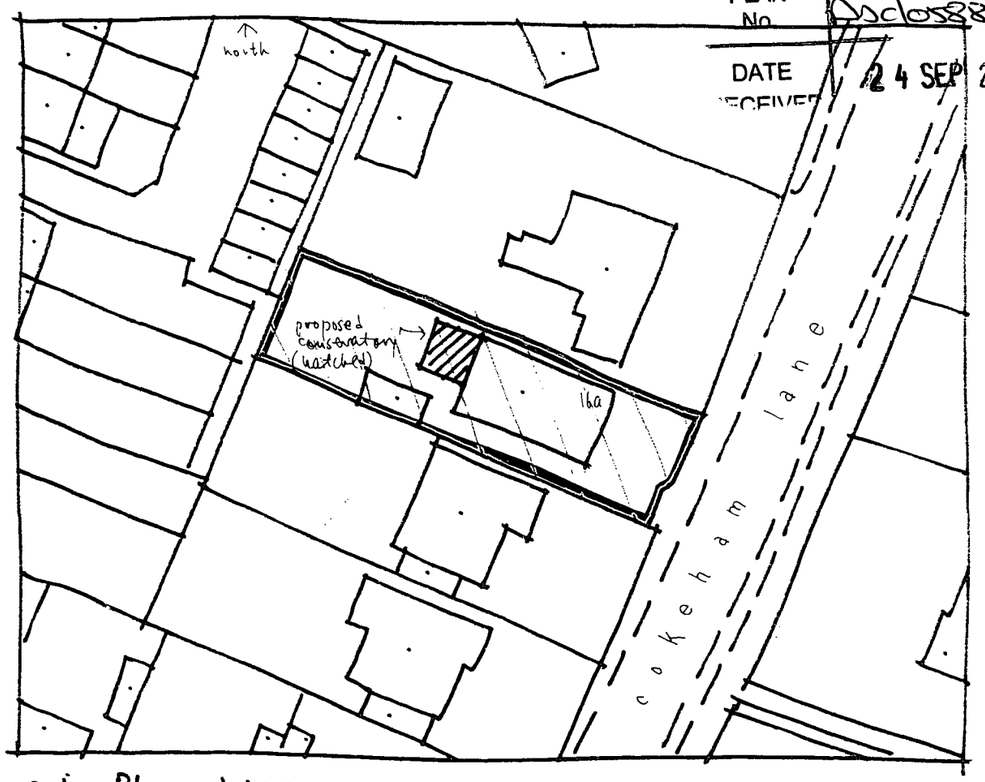

Site Plan 1:500

ADUR DISTRICT COUNCIL
PLANNING DIVISION
PLAN No ADC058804
DATE RECEIVED 24 SEP 2007

16a COKEHAM LANE, SOMPTING
Conservatory proposals 01 Sept. 2007