ADUR DISTRICT COUNCIL

Adur District Council

Town and Country Planning Act 1990

Office use
App Adc 059267
Date Rc.
Fee 05 OCT 2007

Householder's planning application form

Use this form to apply for planning permission to extend or alter your house or flat, to build a garage or other structure on your property or to create access for a vehicle onto a classified road (please read note 9).

Please read the notes before you fill in this form.

1 Please give the address of the property to be altered or extended.

10 Nursery Close
Shoreham

2 Type of property (please tick)

Detached House	☑	Terraced House	☐	Other (please give details)	☐
Semi-detached House	☐	Flat	☐		

3 Please describe the development you are applying for.

Rooms in roof & new pitch roof over existing extension

4 Applicant (in block capitals)

Full name : Mr Braulsford
Address (including postcode):
10 Nursery Close
Shoreham
Phone Number:
Home:
Work:
Extension:
Fax Number:

Agent (if any)

Full name : Barrvell Ltd
Address (including postcode):
~~52 Freshwood Rd~~
153 South Street Lancing
BN15 8BD
Phone Number:
Home:
Work: 01903 751927
Extension:
Fax Number:

5 Please enclose four copies of this form and four sets of plans.
Please number

	Plan number	Scale
Location plan	BAN/07/035	1:1250
Block plan		1:500
Floor plan		1:50
Elevations		1:100
Other		

6 Will the development involve cutting down any trees? Yes ☐ No ☑
If "Yes", please show these clearly on the block plan.

7 Will the development (including any new or altered access affect a public footpath or any other public right of way? Yes ☐ No ☑

8 Does this application require a fee? (See note 3) Yes ☐ No ☑

If "No", please tick the option that applies (See note 3) A ☐ B ☐ C ☐

If "Yes", please state the fee enclosed (See note 4) £ Re -Sub

Signature: [redacted] Date: 17 · 09 · 07

Please print your name: S. Barnett

Certificate under Article 7 of the Town and Country Planning (General Development Procedure) Order 1995

If anyone else owns the land or part of it, you must fill in Certificate B, which you can get from the Planning Section. You must also tell the owner of the land about this application by serving a notice on them. If you own all of the land, you must fill in Certificate A below.

Certificate A

I confirm that:

- Nobody except the applicant was an owner of any part of the land involved at the beginning of the period of 21 days before the date of this application; and
- none of the land this application relates to is an agricultural holding or part of an agricultural holding.

Signature: [redacted] Date: 17.09.07.

Please print your name: S. Barnett

H. M. LAND REGISTRY

NATIONAL GRID PLAN TQ 2205 NE

~~(SUSSEX)~~

COUNTY OF WEST SUSSEX
ADUR DISTRICT

Scale 1/1250

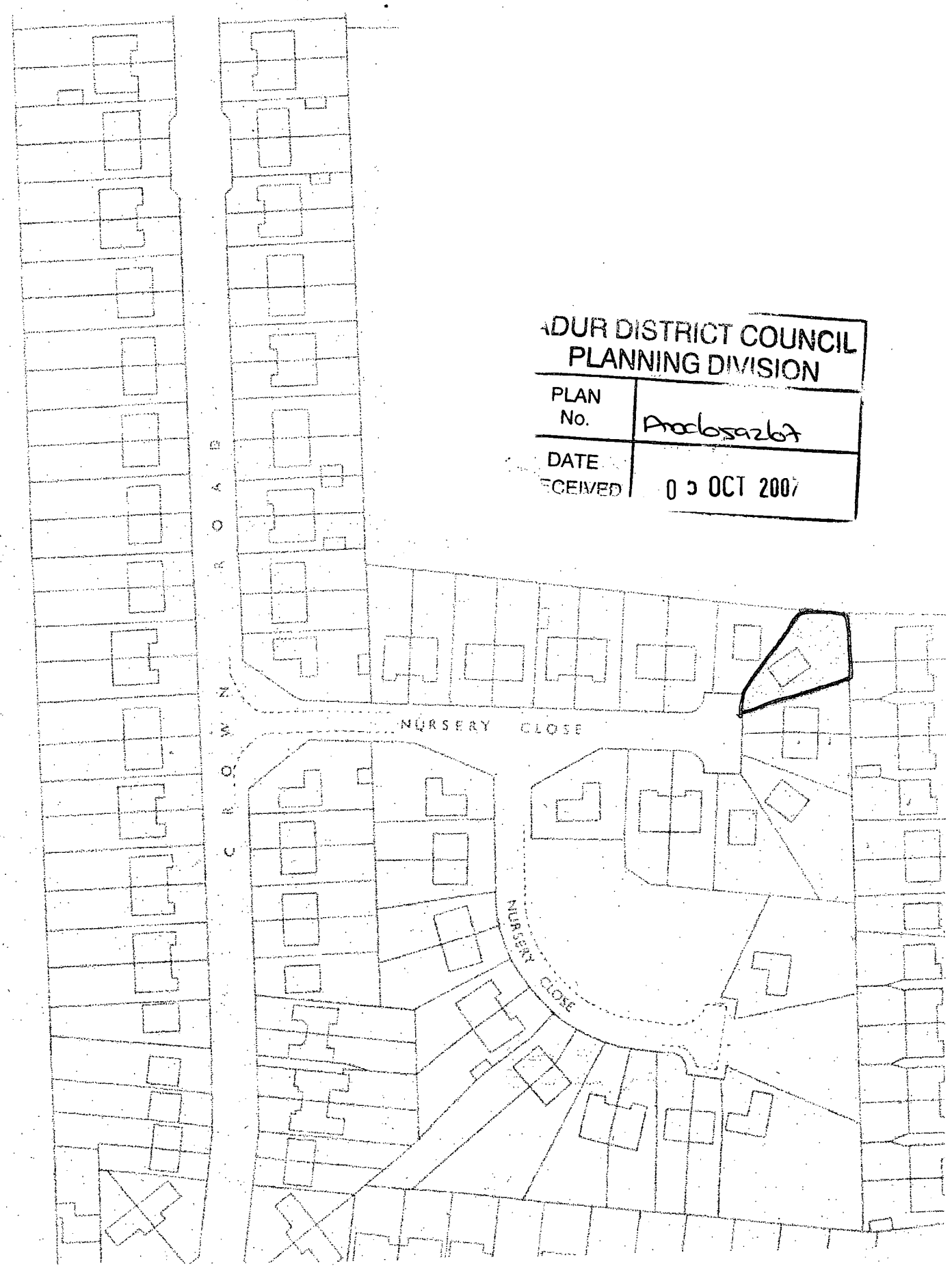

ADUR DISTRICT COUNCIL
PLANNING DIVISION

PLAN No.	A0d059267
DATE RECEIVED	05 OCT 2007

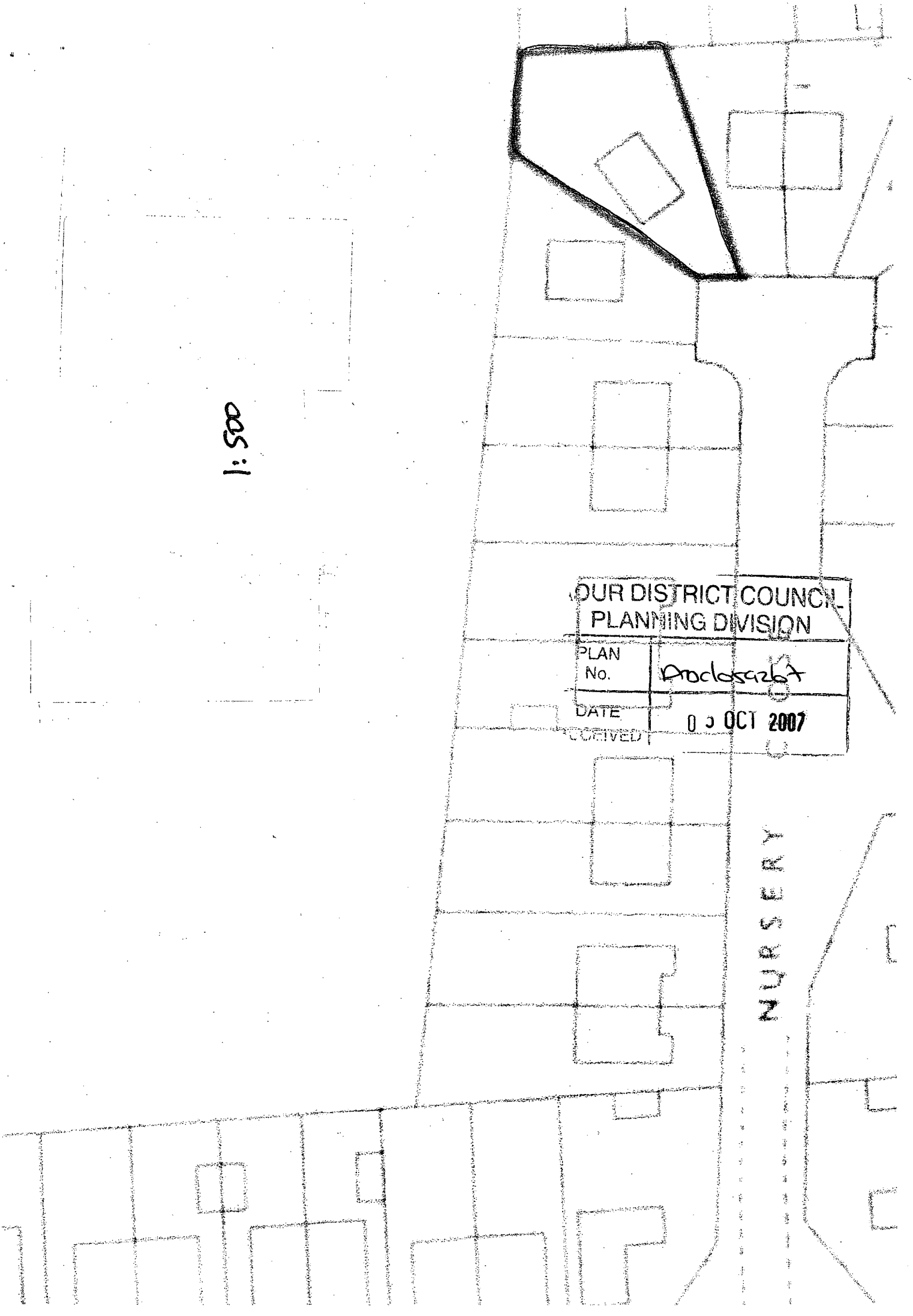

OUR DISTRICT COUNCIL
PLANNING DIVISION
PLAN No. Ano/0592/07
DATE RECEIVED 0 5 OCT 2007

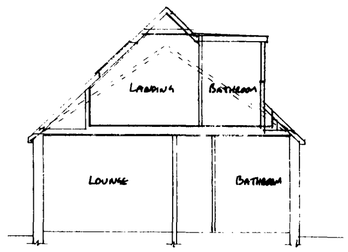

SECTION A-A 1:100

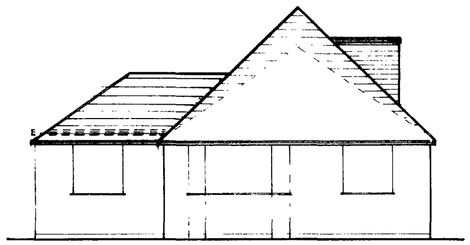

FRONT ELEVATION 1:100

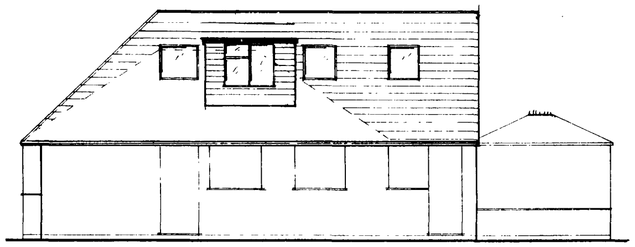

SIDE ELEVATION 1:100

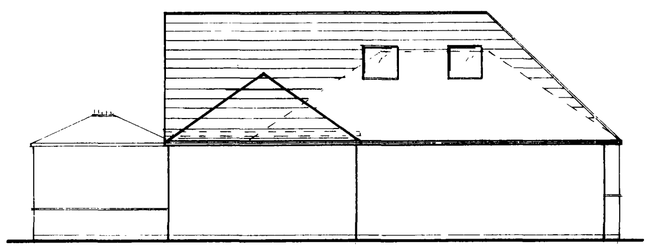

SIDE ELEVATION 1:100

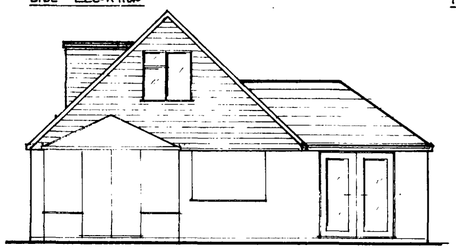

REAR ELEVATION 1:100

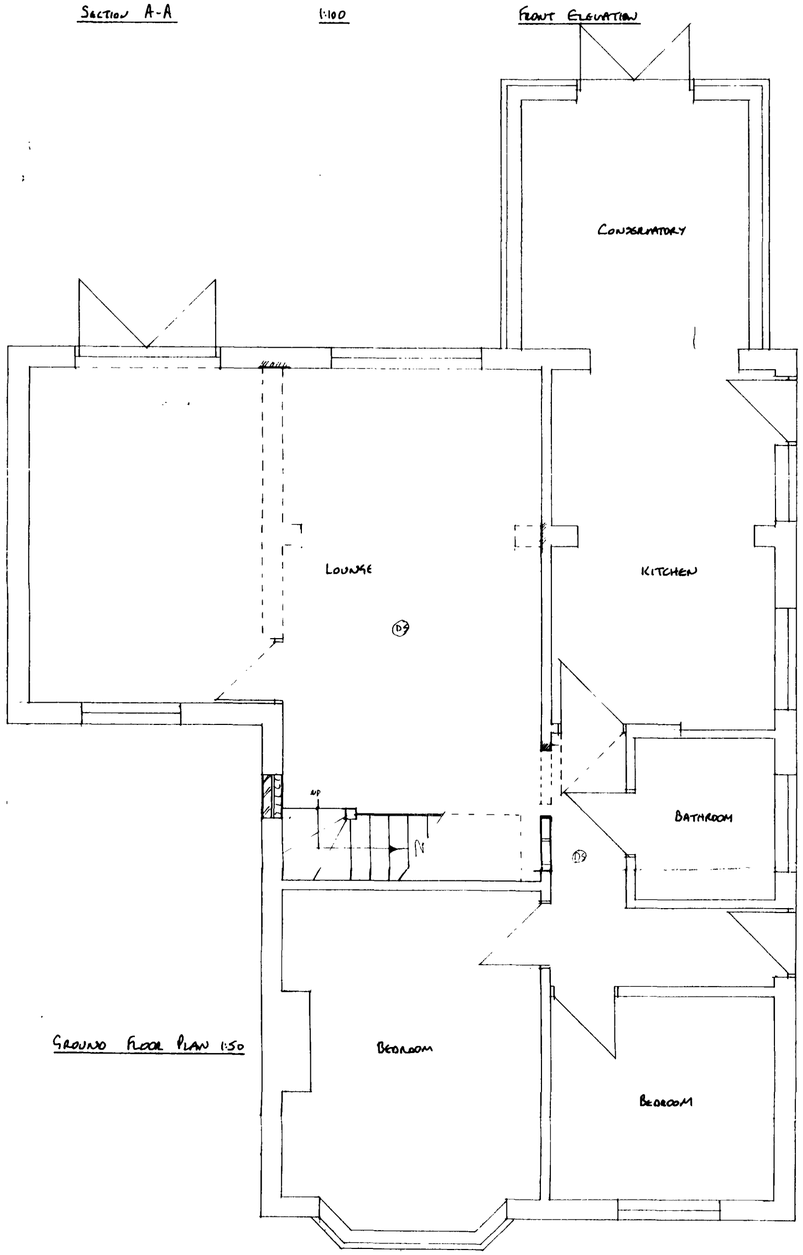

GROUND FLOOR PLAN 1:50

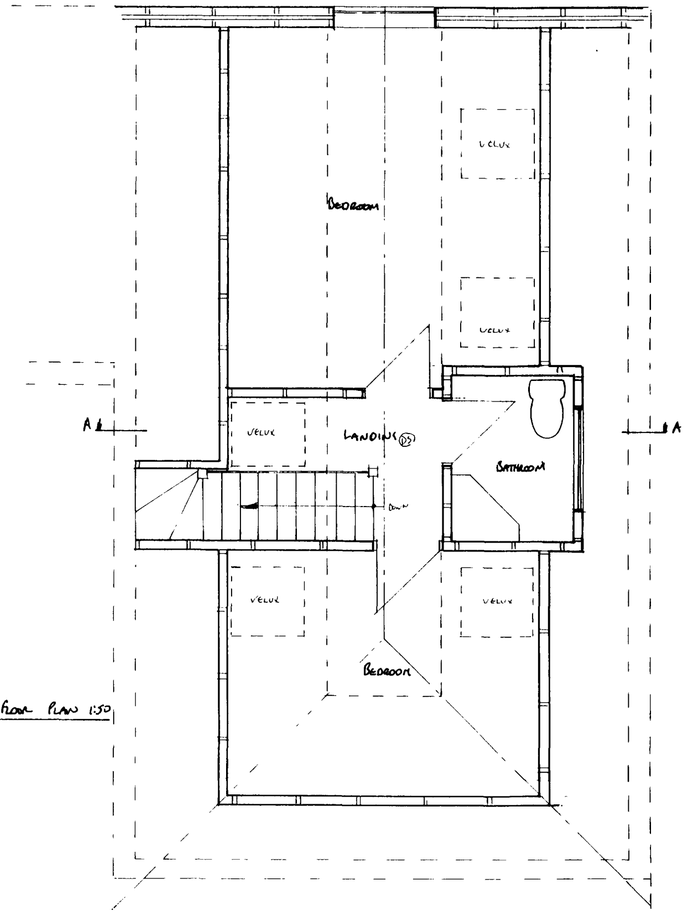

FIRST FLOOR PLAN 1:50

COUNCIL
PLANNING DIVISION
PLAN No. A06059267
DATE 05 OCT 2007

BARRVELL Ltd.
Architectural & Party Wall Services

52 Freshbrook Road
Lancing, West Sussex BN15 8DA
Tel: 07890 450384

Drawing Title
10 NURSERY CLOSE
SHOREHAM
ROOMS IN ROOF

Scale: 1:50 1:100

Date: MAY 07 Drawn by: SB

Drg No. BAR/07/035 Rev. A