proposed hatched red

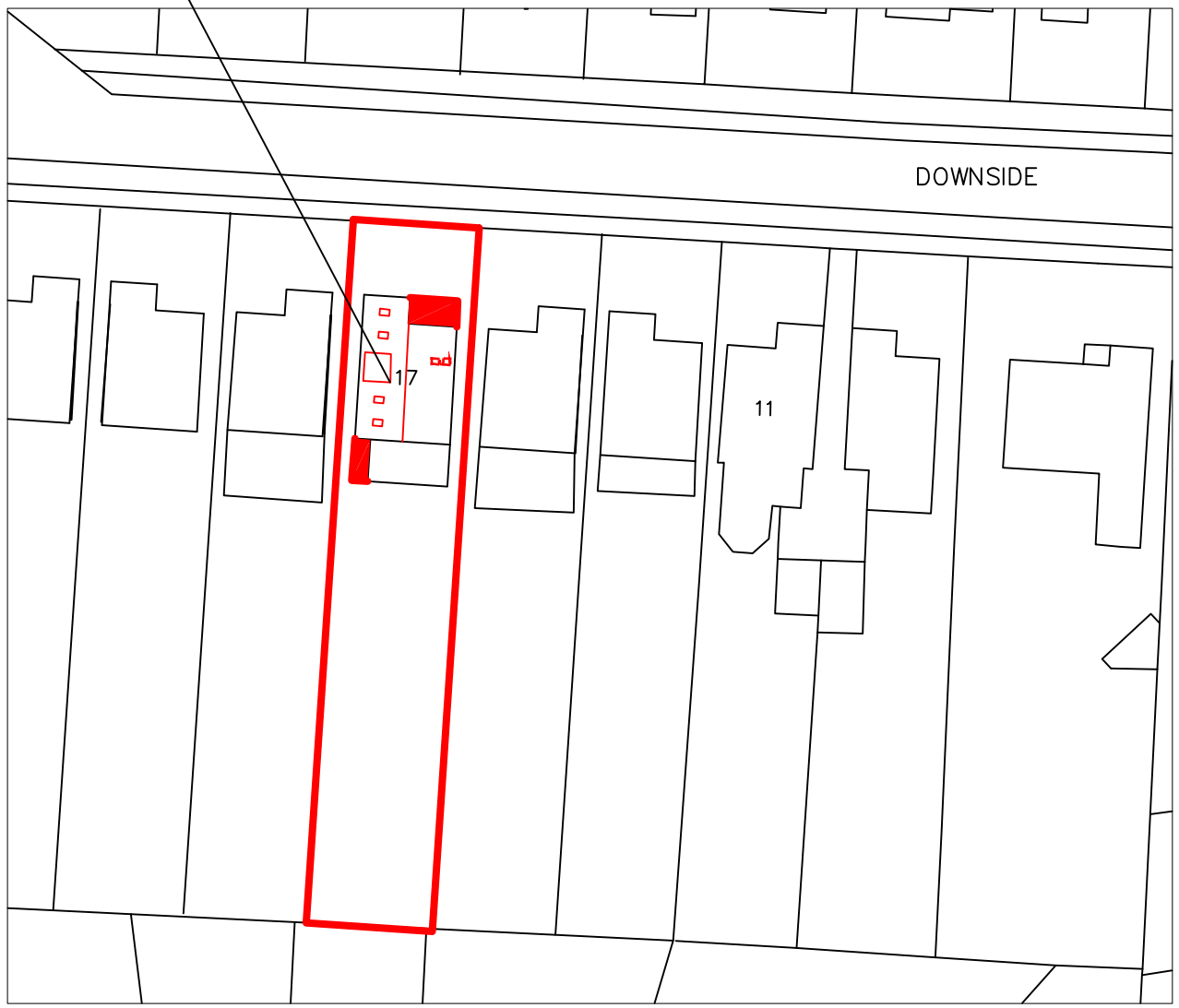

BLOCK PLAN 1:500

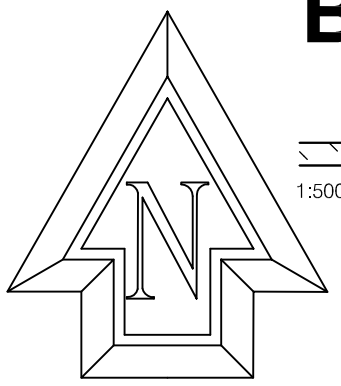

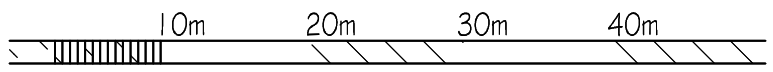

1:500 Scale Bar

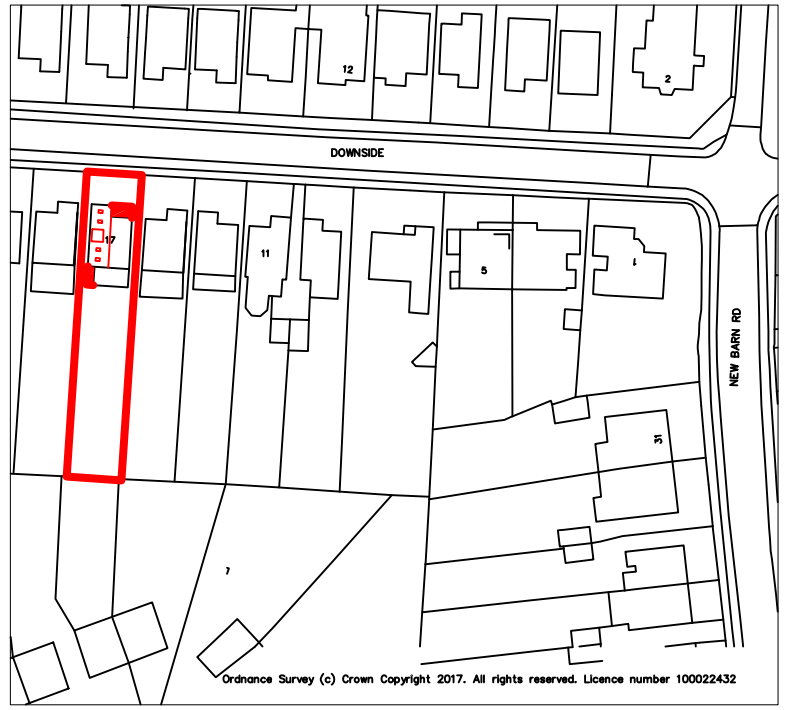

Ordnance Survey (c) Crown Copyright 2017. All rights reserved. Licence number 100022432

Location PLAN 1:1250 existing

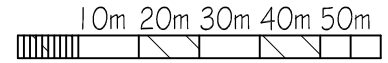

1:1250 Scale Bar

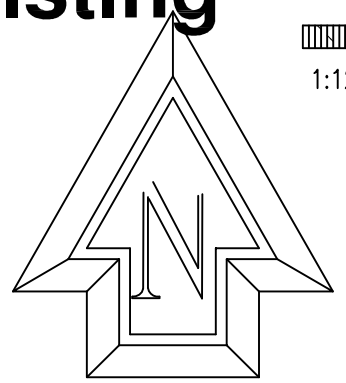

Note: All dimensions to be checked on site.

Copyright of:

BJW Architectural & Planning Services
7 Erringham Rd
Shoreham By Sea
West Sussex
BN43 5NQ
01273 441009
07856899101
e-mail: benw@bjwarchitectural.co.uk
website: bjwarchitectural.co.uk

Project:
Proposed extension at:
17 Downside Shoreham

Title:
BLOCK & Location PLAN

Client:

Scale:
1:500, 1:1250 @ A3 paper size

Date: 3.8.2018

Drawn: BJW

Drg. No. 04

Rev'n