

East Elevation

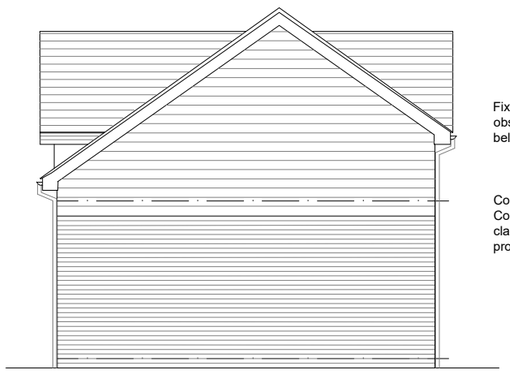

South Elevation



West Elevation

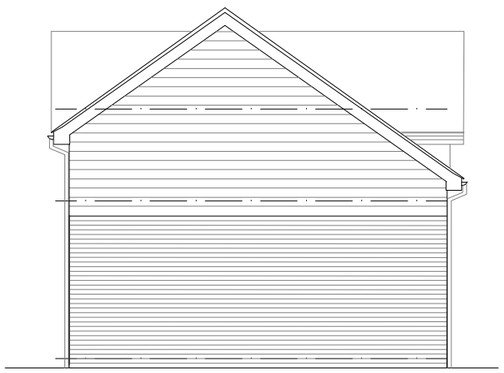

North Elevation

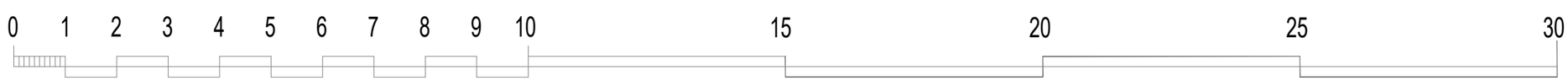

This drawing is protected under Copyright and at no time should any portion of this drawing be reproduced or copied without the permission of the Architect. (Design Copyright Act 1968)

This drawings must not be used for purposes other than that for which it is provided. It is supplied without liability for any errors or omissions.
Drawings only to be scaled for planning application purposes, all dimensions to be checked on site.

All drawings subject to Statutory Authority Approval.

NOT FOR CONSTRUCTION

Revisions

B	- Amendments for planning	-16/02/24
A	- Scale bar added	-22/12/23

PROJECT TITLE: **1 Normandy Road, Worthing**

DRWG TITLE: **Proposed Elevations**
DRWG No: **1091_301**
REV: **B**

SCALE: **1:100@A3** DATE: **06.11.23**

DRWG STATUS : **For Planning**