amendments				
rev.	date	comment	auth.	chkd.
-	24.07.20	Planning Drawing	ACB	GI



Street Elevation 1:100

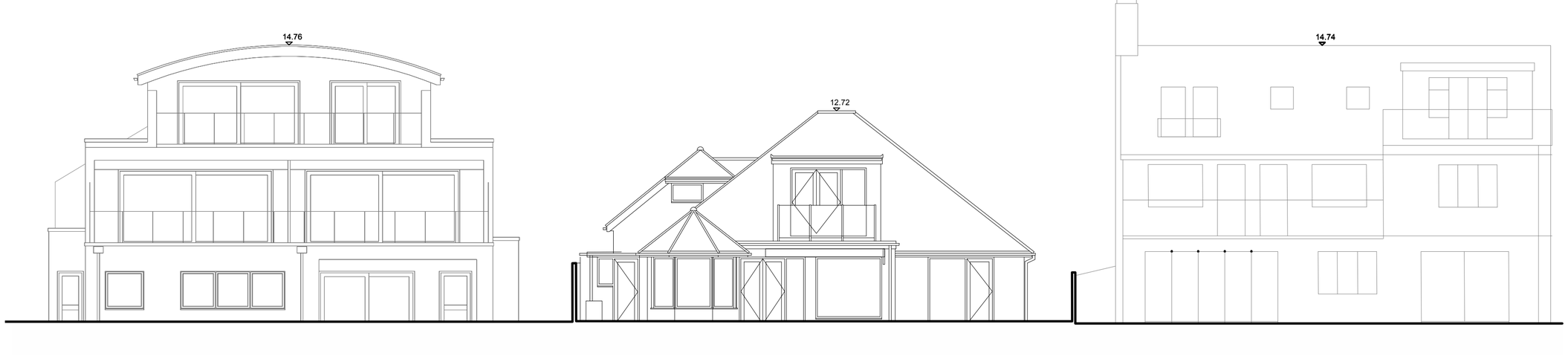

Beach Elevation 1:100

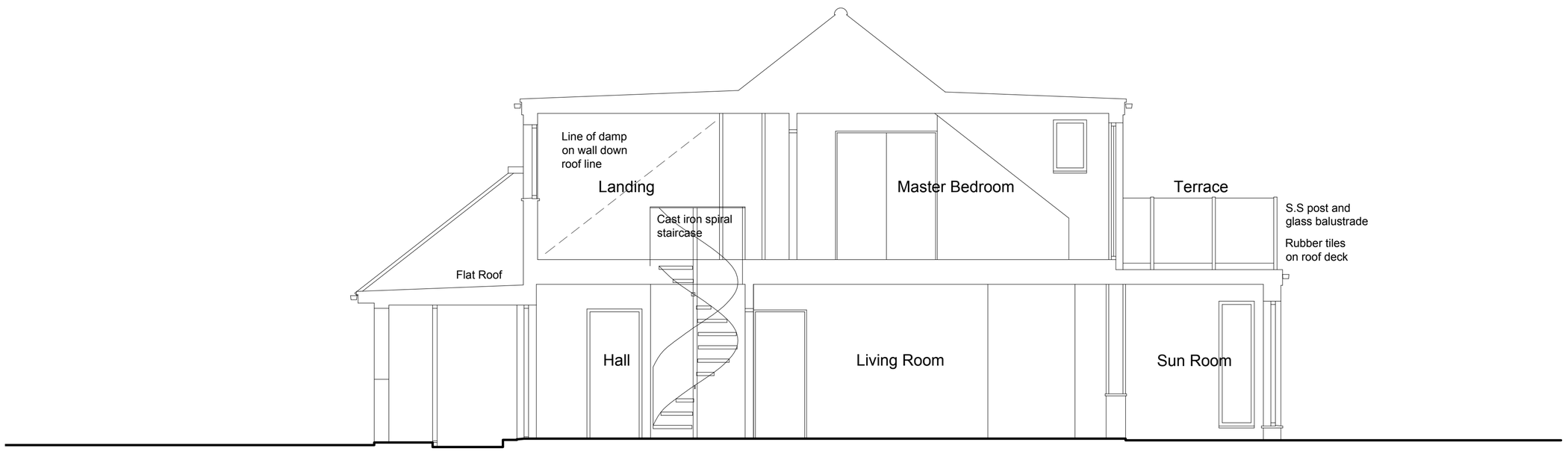

A-A Section 1:50

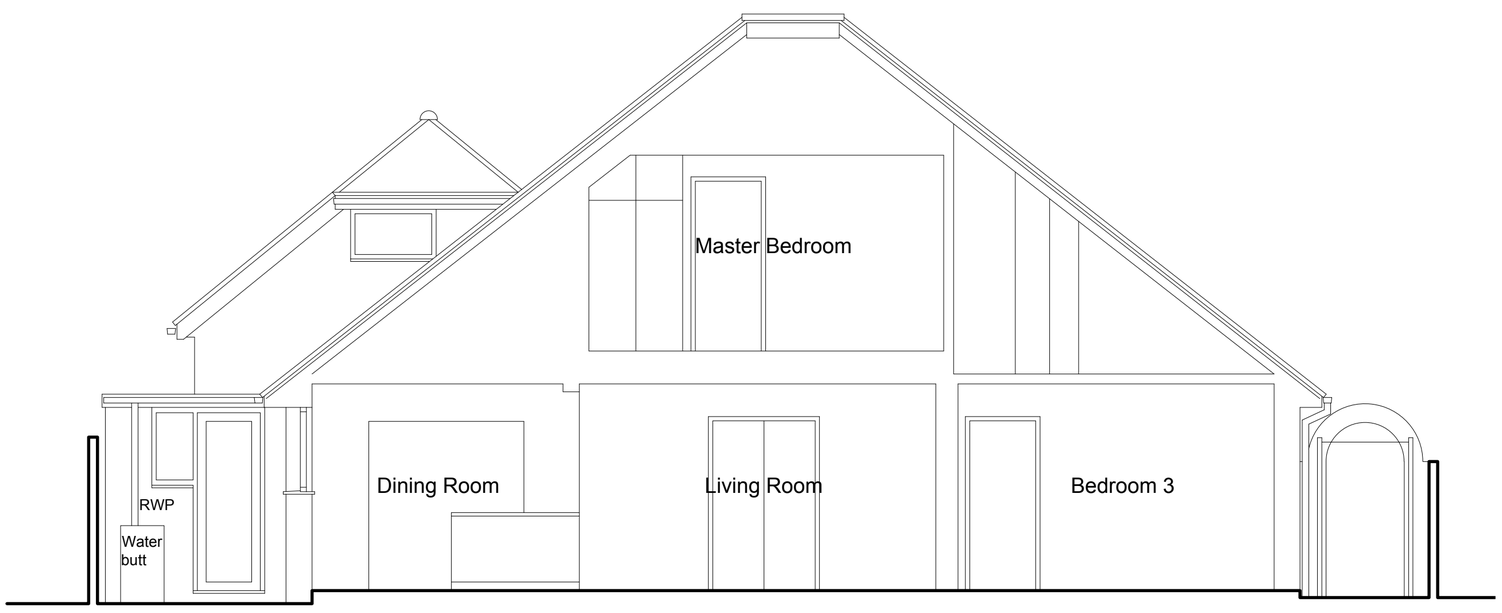

B-B Section 1:50

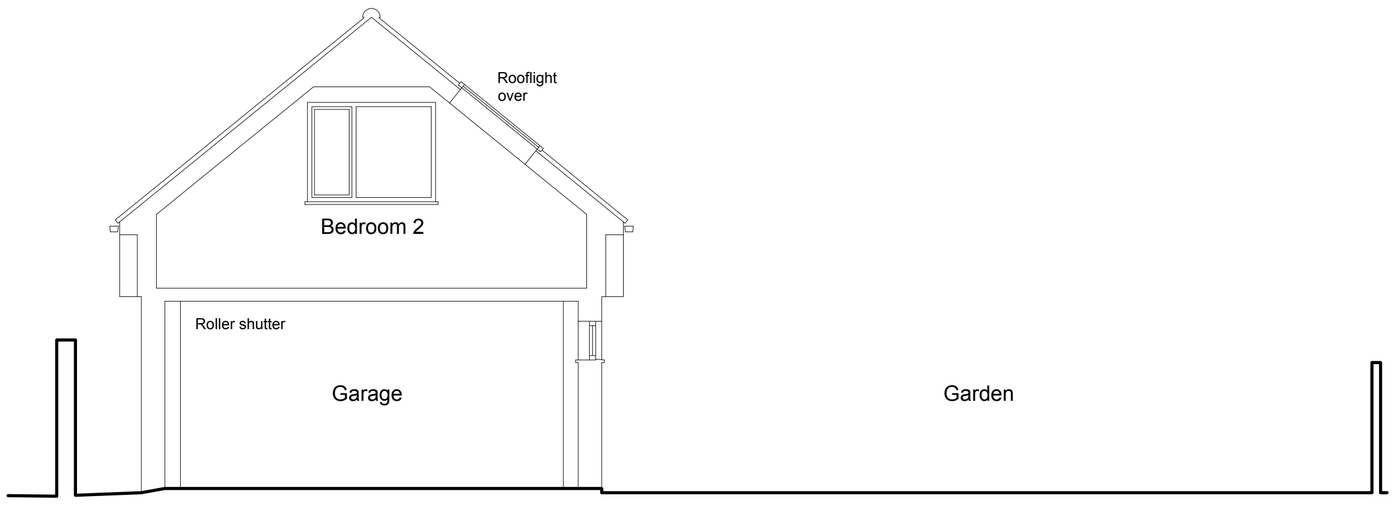

C-C Section 1:50

0 2.5 5 7.5 10
scale in metres 1:100

0 1 2 3 4 5
scale in metres 1:50

client	drawing number	revision
Mr And Mrs Stemp	0596.EXG.005	_

project	drawing title
46 Old Fort Road Shoreham By Sea West Sussex	Context Elevations and Sections

drawn by	checked by	riba work stage	date	scale/original sheet size
MB	GI	2	July '20	1:50 & 1:100 @ A1

www.abir.co.uk studio@abirarchitects.co.uk
Unit 1, Beta House, St John's Road, Hove, BN3 2FX, United Kingdom
Hove +44 (0)1273 724 384
Company No 06877117 VAT No 971 4147 17

© ABIR Architects Ltd. Check all dimensions on site before work is undertaken. All goods, materials and workmanship to conform with current building regulations, BSS and COP's.

ABIR architects

RIBA Chartered Practice