DO NOT SCALE this drawing, figured dimensions only are to be used.
© This drawing is the sole copyright of BN1 Architects.
Any discrepancies between this drawing and other information should be reported to the Architect.
MODIFICATIONS TO THIS DRAWING TO BE MADE SOLELY ON ORIGINAL MAGNETIC MEDIA, AND MAY ONLY BE CARRIED OUT BY BN1 ARCHITECTS.
THE BOUNDARY SHOWN IS BASED ON INFORMATION SUPPLIED BY OTHERS, NOT BN1 ARCHITECTS ALL BOUNDARIES TO BE VERIFIED ON SITE.

Rev:	Date:	Description:	By:	Rvw:
A	20.01.22	Fence to decking and steps relocated	CB	

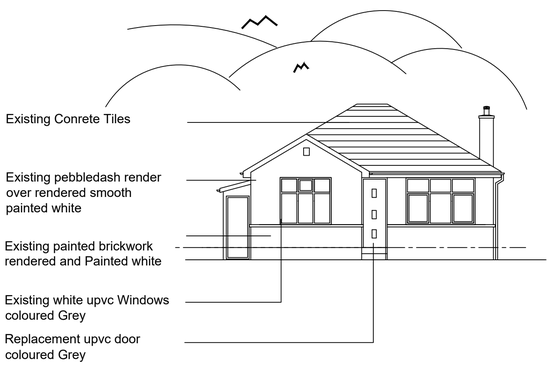

North Elevation Scale 1:100

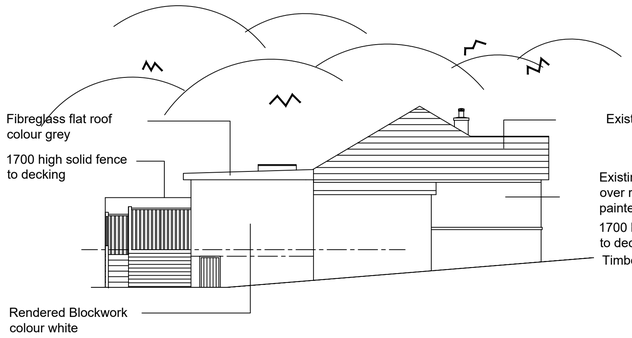

East Elevation Scale 1:100

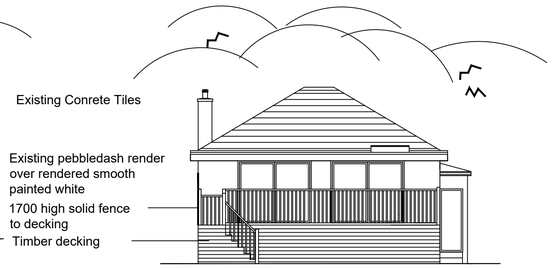

South Elevation Scale 1:100

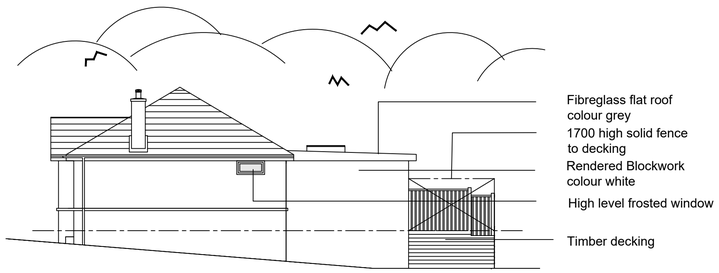

West Elevation Scale 1:100

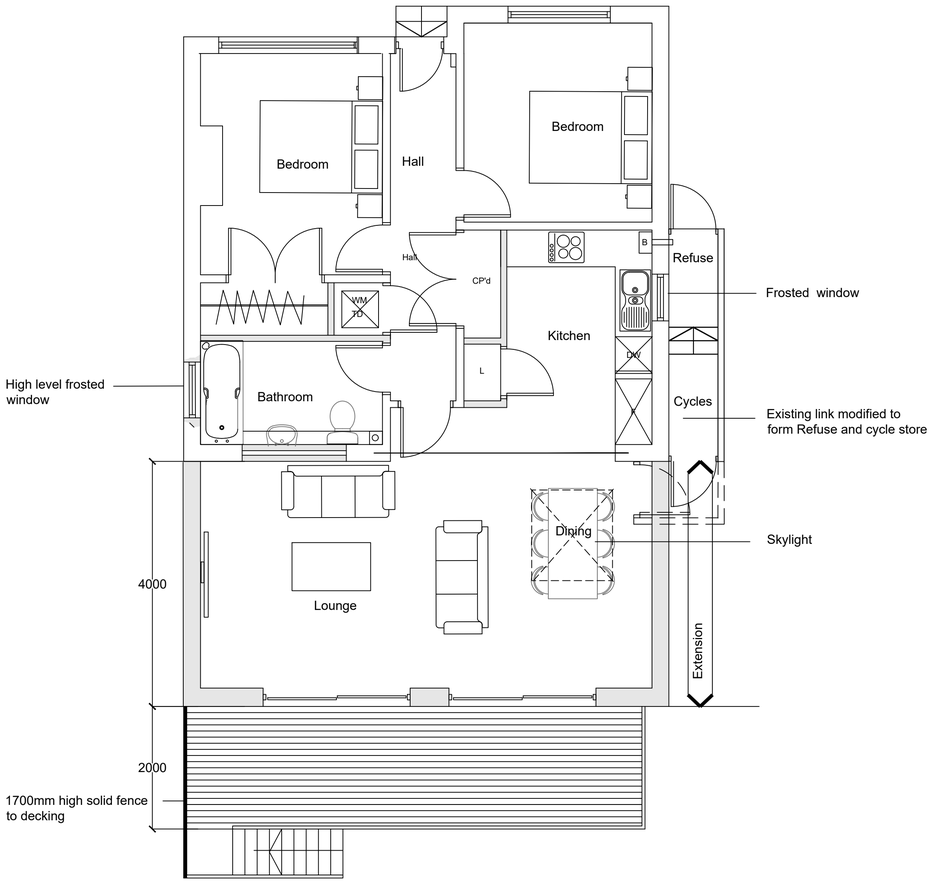

Ground Floor plan Scale 1:50

Scale 1:100

0 1 2 3 4 5 6 7 8 9 10

Scale 1:50

0 1 2 3 4 5 6 7 8 9 10

Proposed Plans and Elevations

BN1 ARCHITECTS
202 Ditchling Road
Brighton, East Sussex BN1 6JE
Telephone: 01273 500968 Mobile : 07913 916721
E-mail: chrisbrooks@bn1architects.co.uk Website :bn1architects.co.uk

Client:

Project Name: 10 Howard Road, Sompting, Adur

Drawing Title: Proposed Plans and Elevations

Project No:	Drawing No:	Revision:
BN321	P - 003	A

Drawing Status:	Date:	Scale:	Drawn:	Reviewed:
Planning	11.12.21	Varies @ A1 @ A3		