FOR PLANNING PURPOSES ONLY

PLAN REF: 001/ A

ADUR & WORTHING PLANNING SERVICES
PLAN AWDM/ 0990/16
DATE VALID 28 JUN 2016

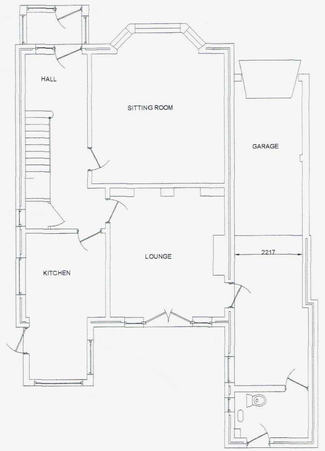

GROUND FLOOR LAYOUT

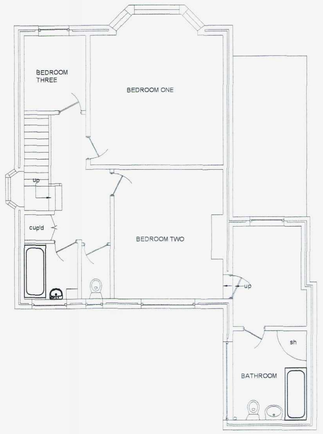

FIRST FLOOR LAYOUT

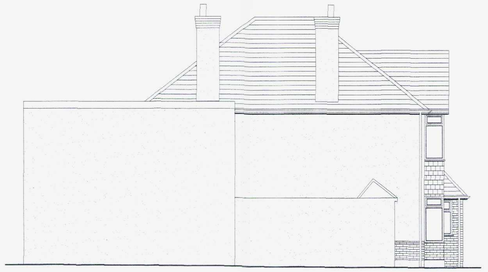

SOUTH WEST FACING ELEVATION (SIDE)

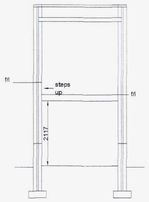

SECTION A-A





NORTH WEST FACING ELEVATION (REAR)



NORTH EAST FACING ELEVATION (SIDE)



SOUTH EAST FACING ELEVATION (FRONT)

Scale in Metres
0 1 2 3 4 5 for 1:100

NOTES.

(i) This drawing is not to be scaled, work to figured dimensions only, confirmed on site.

(ii) This drawing is to be read in conjunction with all relevant architectural drawings, detailed specifications where applicable and all associated drawings in this series.

(iii) Any discrepancy on this drawing is to be reported immediately to the owner for clarification.

(iv) The contractor is responsible for all temporary works and for the stability of the works in progress.

(v) Copyright for all drawings/designs part or full shall remain with Laurie Ing Ltd in accordance with the Copyright Act 1988

Laurie Ing MRICS
Chartered Building Surveyor,
30, Griffiths Avenue,
North Lancing
West Sussex
BN15 0HW

Home/Fax 01903 753443
Mob 07767 481464
E-Mail Laurieing@aol.com

RICS

Client	Mr. and Mrs. Jones
Address	55 The Crescent, Southwick, West Sussex.
Title	Existing Layouts, Section and Elevations
Date	June, 2016
Scale	1 : 100

© Copyright