FOR PLANNING PURPOSES ONLY

PLAN REF:- 002/A

ADUR & WORTHING
PLANNING SERVICES
PLAN AWDM/0990/16
DATE VALID 28 JUN 2016

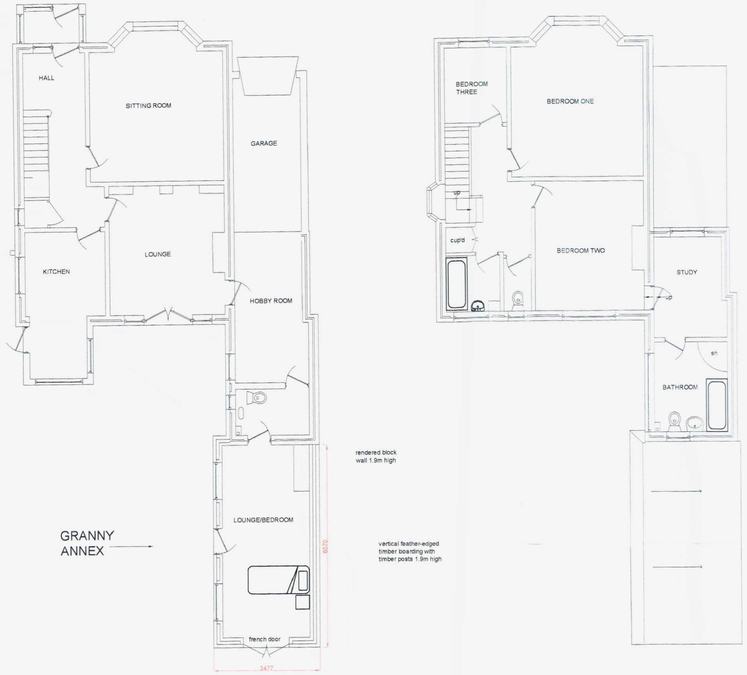

GROUND FLOOR LAYOUT

FIRST FLOOR LAYOUT

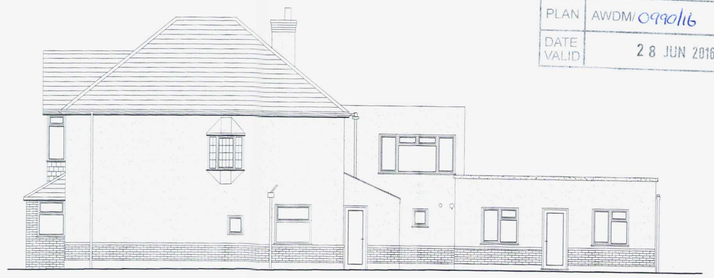

NORTH EAST FACING ELEVATION (SIDE)



SOUTH EAST FACING ELEVATION (FRONT)

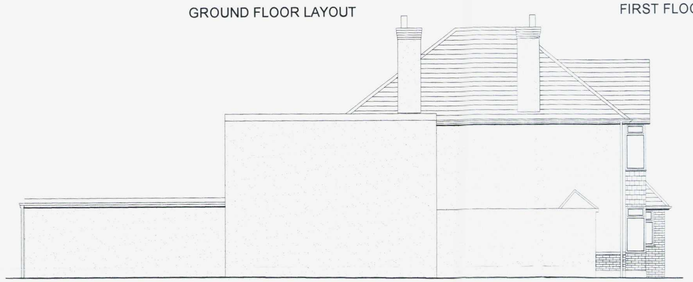

SOUTH WEST FACING ELEVATION (SIDE)



NCTH WEST FACING ELEVATION (REAR)



NOTES.

(i) This drawing is not to be scaled, work to figured dimensions only, confirmed on site. (relates to the contractor not to Planning or Building Control)

(ii) This drawing is to be read in conjunction with all relevant architectural drawings, detailed specifications where applicable and all associated drawings in this series.

(iii) Any discrepancy on this drawing is to be reported immediately to the owner for clarification.

(iv) The contractor is responsible for all temporary works and for the stability of the works in progress.

(v) Copyright for all drawings/designs part or full shall remain with Laurie Ing Ltd in accordance with the Copyright Act 1988

Scale in Metres
0 1 2 3 4 5 for 1:100

BRIEF SPECIFICATION

(more detailed spec. in Building Regulation notes)

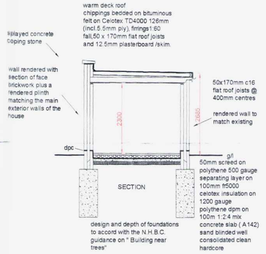

Laurie Ing MRICS
Chartered Building Surveyor,
30, Griffiths Avenue,
North Lancing
West Sussex
BN15 0HW

Home/Fax 01903 753443
Mob 07767 481464
E-Mail Laurieing@aol.com

RICS

Client Mr and Mrs Jones

Address 55 The Crescent, Southwick, West Sussex.

Title Proposed " Granny annex" layouts, elevations and section

Date JUNE, 2016

Scale 1 : 100

© Copyright