THIS DRAWING IS COPYRIGHT, AND REMAINS THE PROPERTY OF HTC ARCHITECTS. IT MUST NOT BE REPRODUCED, USED, DISCLOSED OR TRANSMITTED TO THIRD PARTIES IN ANY FORM, IN WHOLE OR IN PART, WITHOUT PRIOR WRITTEN PERMISSION.

DO NOT SCALE!
ALL DIMENSIONS SHOULD BE CHECKED ON SITE BEFORE WORK COMMENCES



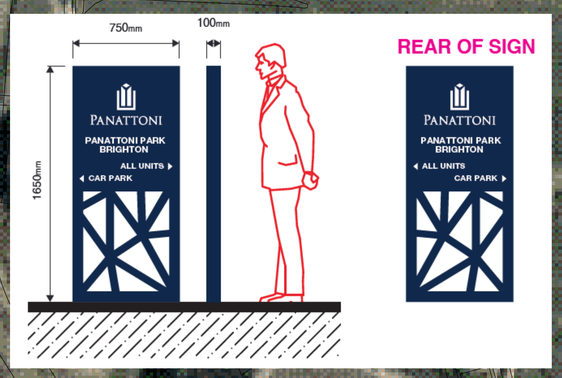

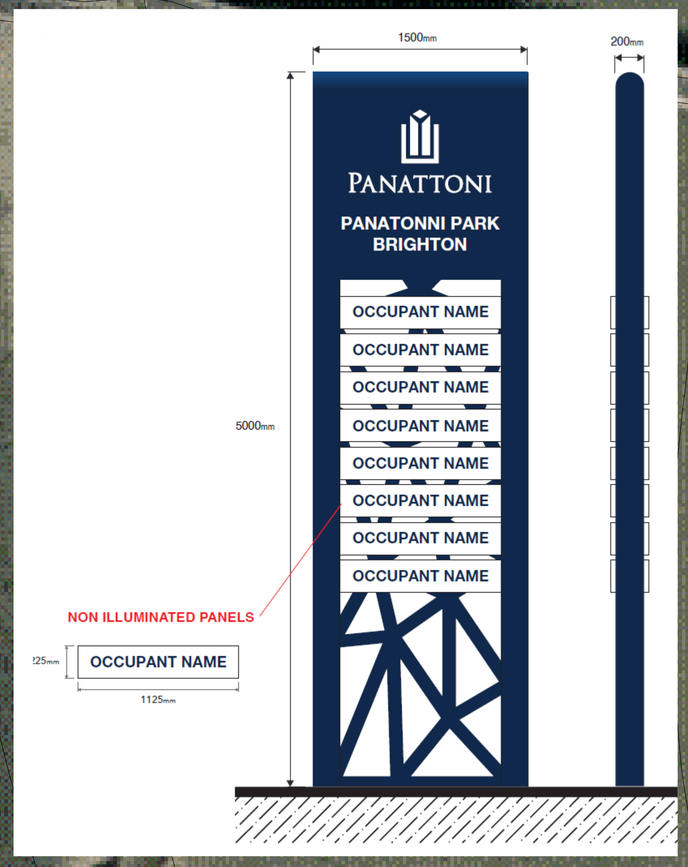



1 Site Layout Plan
Scale: 1:500

ALL INCOMING SERVICES SUBJECT TO CONFIRMATION BY THE MAIN CONTRACTOR.

ALL U VALUES TO BE IN ACCORDANCE WITH THE SBEM REPORT. PROVIDED BY THE MAIN CONTRACTOR.

ALL STRUCTURE SHOWN INLINE PRP CONSULTING ENGINEERS INFORMATION.

SUBJECT TO DETAILED DESIGN BY STEELWORK SUB CONSULTANT.

REFER TO FIRE BOUNDARIES DRAWINGS FOR INFORMATION ON FIRE BOUNDARY REQUIREMENTS

DRAWING TO BE READ IN CONJUNCTION WITH KAM WRITTEN SPECIFICATION.

Rev.	Date	Description	Drawn
P01	15/02/2024	Preliminary Issue	

client
PANATTONI

project
Shoreham Airport
Cecil Pashley Way

drawing title
Proposed Signage Site Plan

project No.	originator	volume	floor level
G1164	HTC	ZZ	XX
type of doc.	role	dwg no.	rev.
DR	A	SK406	P01

full dwg no.
G1164 _HTC _ZZ _XX_DR _A _SK406 _P01

job no. 2450

date February 2024
status S2- For Information
scale 1:500 @ISO A0
drawn MU checked DW

htcarchitects
York Place Studio
8 Britannia Street
Leeds
LS1 2DZ
T:(0113) 244 3457
W: www.htcarchitects.co.uk
E: info@htcarchitects.co.uk