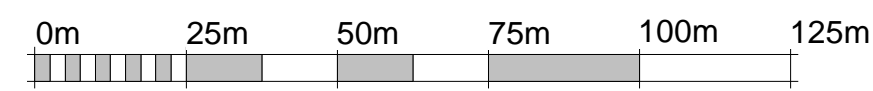


## 1 Existing Location Plan

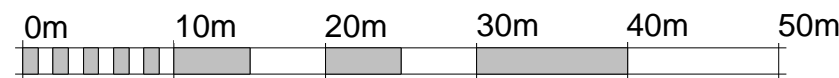
1 : 1250



VISUAL SCALE 1:1250 @ A1

## 2 Existing Site Plan

1 : 500



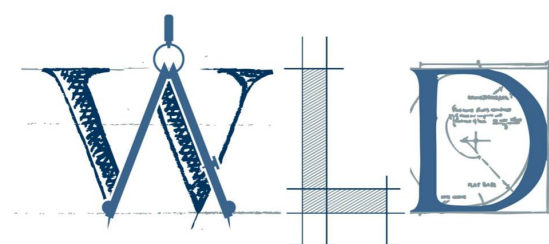
VISUAL SCALE 1:500 @ A1

### Notes:

1. THE COPYRIGHT OF THIS DRAWING IS VESTED IN WARWICK LANE DEVELOPMENTS AND IT MAY NOT BE REPRODUCED IN WHOLE OR PART OR USED FOR THE MANUFACTURE OF ANY ARTICLE WITHOUT THE EXPRESS PERMISSION OF THE COPYRIGHT HOLDERS.
2. WORK TO FIGURED DIMENSIONS ONLY.
3. THIS DRAWING IS TO BE READ IN CONJUNCTION WITH ALL RELEVANT ARCHITECTS, SERVICE ENGINEERS AND WARWICK LANE DEVELOPMENTS DRAWINGS AND SPECIFICATIONS.

Revision Number	Revision Description	Issued by	Revision Date
-----------------	----------------------	-----------	---------------

STATUS: **Planning Issue**



**Warwick Lane.**  
Developments Ltd

T 01903 233 332 Ext 134 | DF 01903 372 882 | E ufaras@wld-group.co.uk  
1 The Steyne, Worthing, West Sussex, BN11 3DS

CLIENT: SITE ADDRESS:  
46 Goring Road,  
Worthing, BN12 4AD

DRAWING: Conversion of Upper Floors into 2x 1 Bed  
Flats

TITLE: Existing Location & Site Plan

SCALE AT A1: As indicated	DATE: 18/10/2024	DRAWN: UF	CHECKED: ARW
PROJECT NO: WLD-005-24	DRAWING NO: WLD-005-24-01	REVISION:	