- KEY-

Site Boundary 173 m^2

Dropped Kerb

Transition Kerb

LP Low Point

Water Flow Direction

Visibility Splays

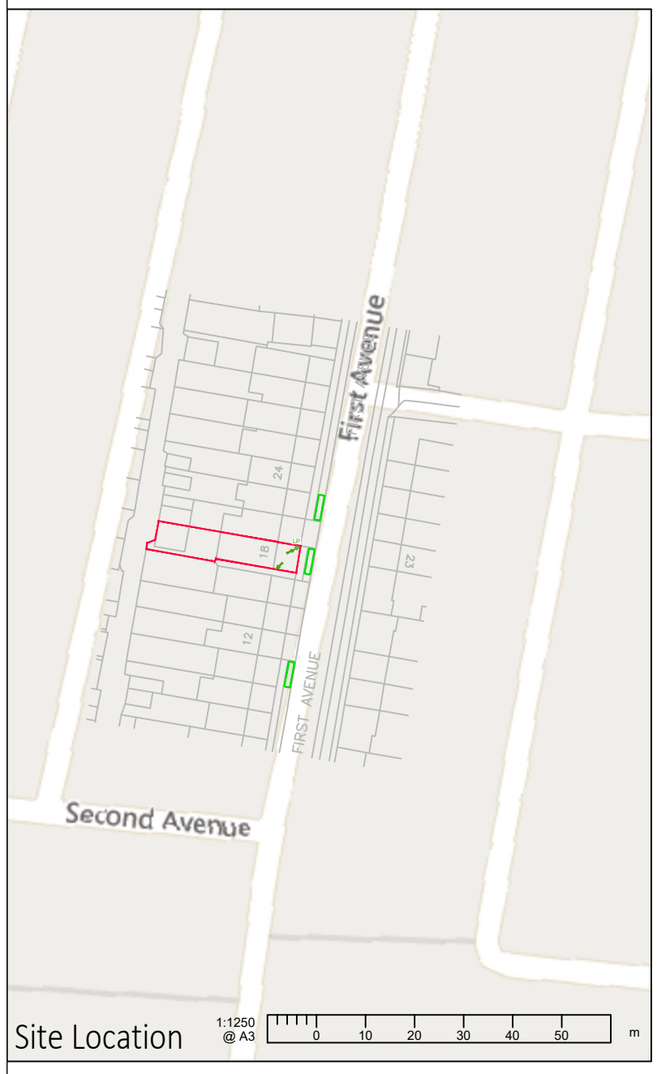

Site Location

1:1250 @ A3 0 10 20 30 40 50 m

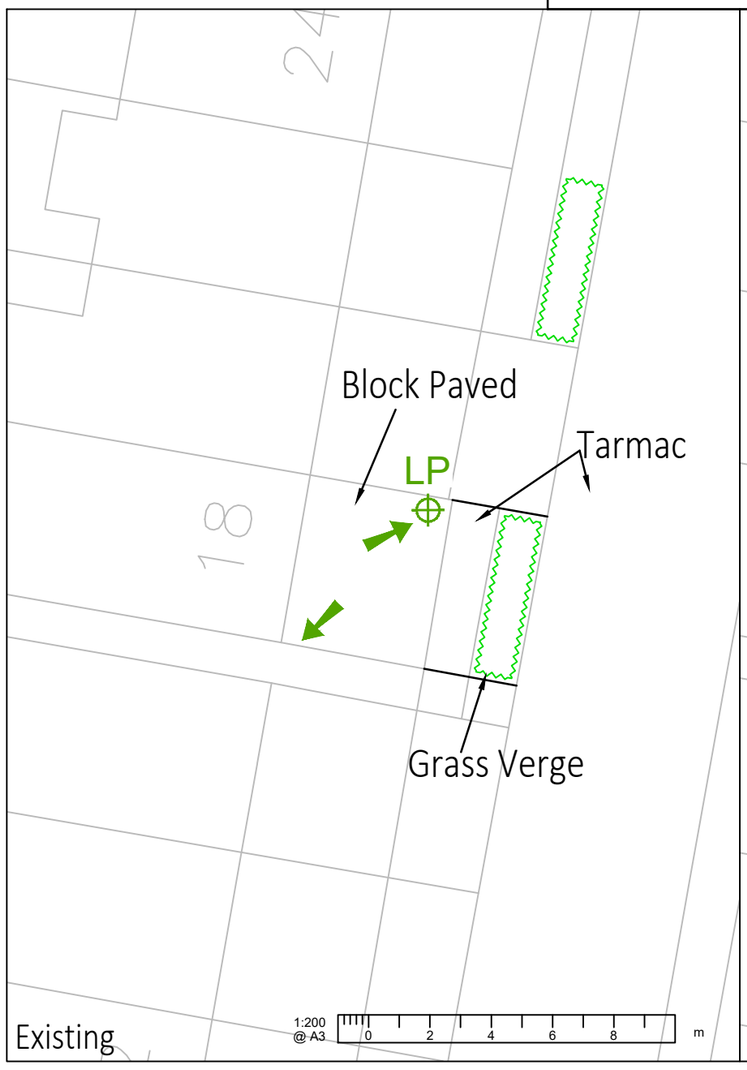

Existing

1:200 @ A3 0 2 4 6 8 m

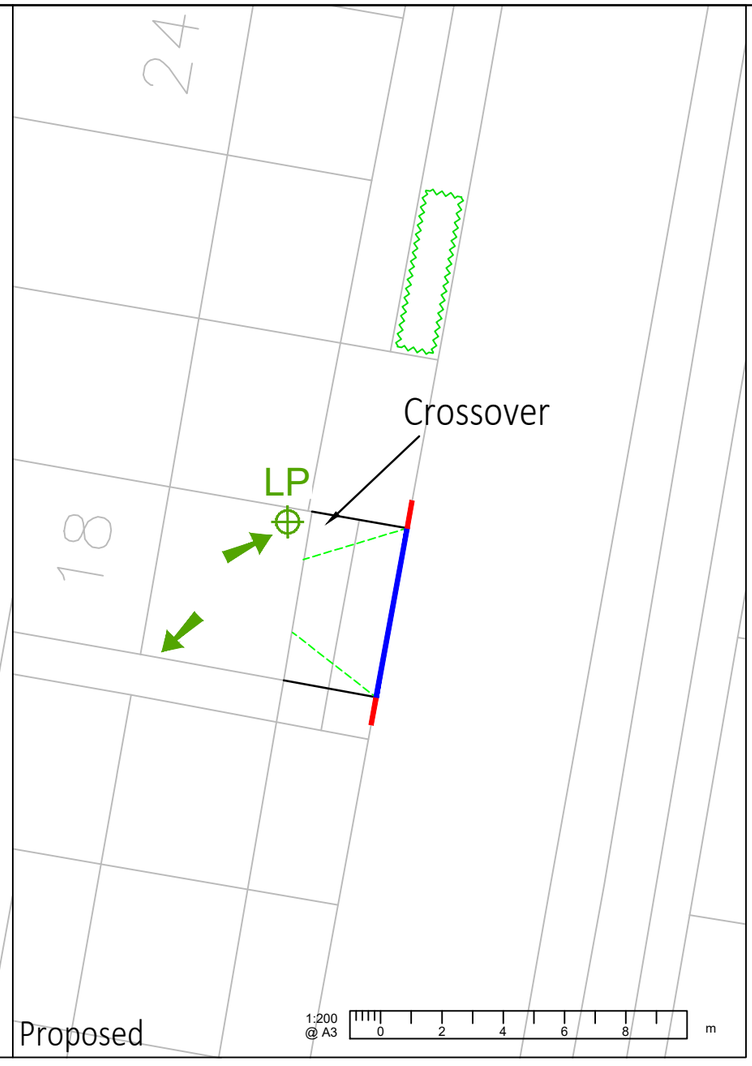

Proposed

1:200 @ A3 0 2 4 6 8 m

NOTES

1. Where used, this map is based on or reproduced from Ordnance Survey material with the permission of Ordnance Survey on behalf of the controller of His Majesty's Stationary Office (c) Crown Copyright. Licence number: 100022432.

Rev.	Date	Amendments
A	19/05/23	Updated scale and added scale bars/key
-	18/05/23	Original Issue

Drawing Status: FOR APPROVAL
NOT FOR CONSTRUCTION

Client: Patricia Ware

Project: 18 First Avenue

Drawing Title: Vehicle Crossover Application

Scale at A3	Date	Drawn By	Checked By
Shown	May 23	JHL	JHL

Drawing No.: 18FA-001

Rev.: A