ADUR DISTRICT COUNCIL

TOWN AND COUNTRY PLANNING ACT, 1990

APPLICATION FOR PLANNING PERMISSION

4 copies of this form required, together with plans and appropriate fee.
All measurements are to be given in metric.
If site relates to Lancing or Sompting, please submit 5 copies.

FOR OFFICIAL USE ONLY	
Appl. No	ADC1006567
Date Received	05 FEB 2007
Fee	135
Rem. List	

IT IS IMPORTANT THAT YOU READ THE GUIDANCE NOTES AS INCORRECT COMPLETION INVOLVES DELAY

1. Applicant (In BLOCK CAPITALS)	Agent (if any) to whom correspondence should be sent (In BLOCK CAPITALS)
Name: Mr. and Mrs. S. BISHOP	Name: R. C. KING FRICS
Address: 6 Erringham Rd, Shoreham	Address: 361 Upper Shoreham Rd, Shoreham, W. Sussex
Tel. No. [redacted] 3080	Tel. No. Bv. 453619

2. Type of Application (see Note 2)

		State Yes or No
(a)	Full planning permission (including changes of use)	✓
(b)	Outline planning permission	
(c)	Renewal of a temporary permission	
(d)	Permission for retention of building or continuance of use without complying with a condition imposed on a planning permission	
(e)	Permission to develop land without complying with a condition imposed on a planning permission.	

If yes, state those matters to which this application relates (tick where appropriate)

(i)	Siting	☐
(ii)	Design	☐
(iii)	External appearance	☐
(iv)	The means of access	☐
(v)	Landscaping of the site	☐

If yes, state the date and number of the permission and outline the particular condition

Date

Application No.

Condition No.

3. (a) Full address or location of the land to which this application relates: 6. ERRINGHAM ROAD Shoreham.

(b) State whether applicant owns or controls any adjoining land — State Yes or No: No — If yes, this land must be edged blue on the location plan

(c) Area of site ~~hectares~~/sq. metres

Dimensions of the application site and distances from the new buildings to boundaries must be clearly indicated on plans

(d) Description of proposed development (If residential development, state no. of units proposed and type if known e.g. houses, bungalows, flats): Extension of Kitchen and formation of Sun room

(e) State whether the proposal involves:-

		State Yes or No
(i)	New building(s) or structure(s)	No
(ii)	Alteration or extension of building(s)	Yes
(iii)	Construction of a new access to a highway) vehicular) pedestrian	No
(iv)	Alteration of an existing access to a highway) vehicular) pedestrian	No
(v)	Closure of existing access	No
(vi)	Change of use only	No

4. Particulars of Use of Buildings or Land: state (a) Present use detached house
(b) If vacant, the last use

5. Additional Information

		State Yes or No		State Yes or No
(a)	Is the application for industrial, office warehousing, storage, shopping, commercial purposes or places of public assembly? (See note 5)	No	If yes, complete part 2 of form C.P. 1	
(b)	Is the application for the winning or working of minerals?	No	If yes, complete part 4 of form C.P. 1	
(c)	Is the application for an agricutural dwelling or building?	No	If yes, complete part 6 of form C.P. 1	
(d)	Does the proposed development involve the demolition of any residential units?	No	If yes, how many units? Please indicate their position on plans	
(e)	Does the proposed development involve the felling of any trees?	No	If yes, indicate their position on plans	
(f)	Does the proposed development involve any public right of way within the site?	No	If yes, indicate the position on plan	
(g)	Does the proposed development involve demolition or alteration of a building or Special Architectural or Historic interest or demolition within a Conservation Area?	No	If YES a separate application for **Listed Building Consent** or **Conservation Area Consent** may be necessary.	

(h) (i) How will surface water be disposed of? (i) Soakaway
(ii) How will foul sewage be disposed of? (ii) N/a
(e.g. mains, cesspit, etc.)

6. Plans (See Note 6). List of drawings and plans submitted as part of the application - indicate drawing numbers and scales. 4 sets of drawings are required. Additional copies in respect of major applications will assist in determination of such applications. All measurements are to be given in metric (89/617 EEC Directive)

7. Fees (See Note 7)
If a fee is submitted please give the amount £ ~~135.00~~ £135.00

8. I/WE APPLY FOR PLANNING PERMISSION AS DETAILED ABOVE.

DATE 20.1.07 SIGNED R C Kemp

on behalf of Mr & Mrs J. Bishop
(insert applicant's name if signed by an agent)

9. Certificate under Section 65 of the Town and Country Planning Act. 1990 (Article 7 of the T & CP (General Development Procedure) Order 1995

N.B. A signed certificate MUST accompany this application (See Note 9).
If the applicant is the sole owner (a) the following certificate should be completed and signed.

CERTIFICATE A 1. Certificate A(a)
I certify that

(a) Owner means a person having a freehold interest or the unexpired term of which is not less than 7 years

on the day 21 days before the date of the accompanying application nobody, except the applicant, was the owner (a) of any part of the land to which the application relates.

*2. None of the land to which the application relates is or is part of an agricultural holding.

OR

*3. *I have / The applicant has ——— * myself / himself/herself ——— who, on the day

21 days before the date of the application was a tenant of an agricultural holding on all or part of the land to which the application relates, as follows

Name of Tenant	Address at which Notice was served	Date on which Notice was served

*Delete where inappropriate

Signed R C Kemp

On behalf of Mr & Mrs J. Bishop

Date 20.1.07

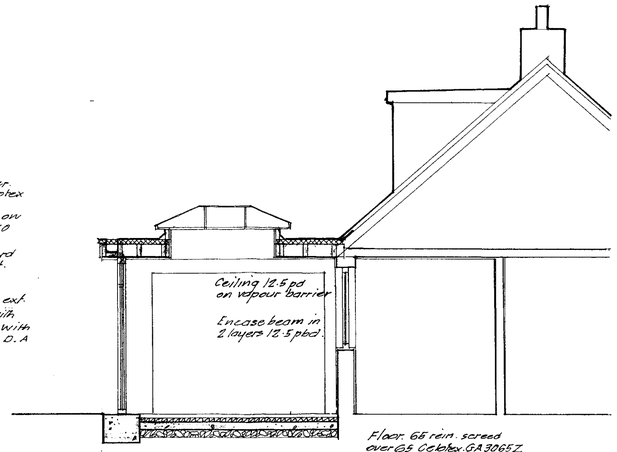

S E C T I O N

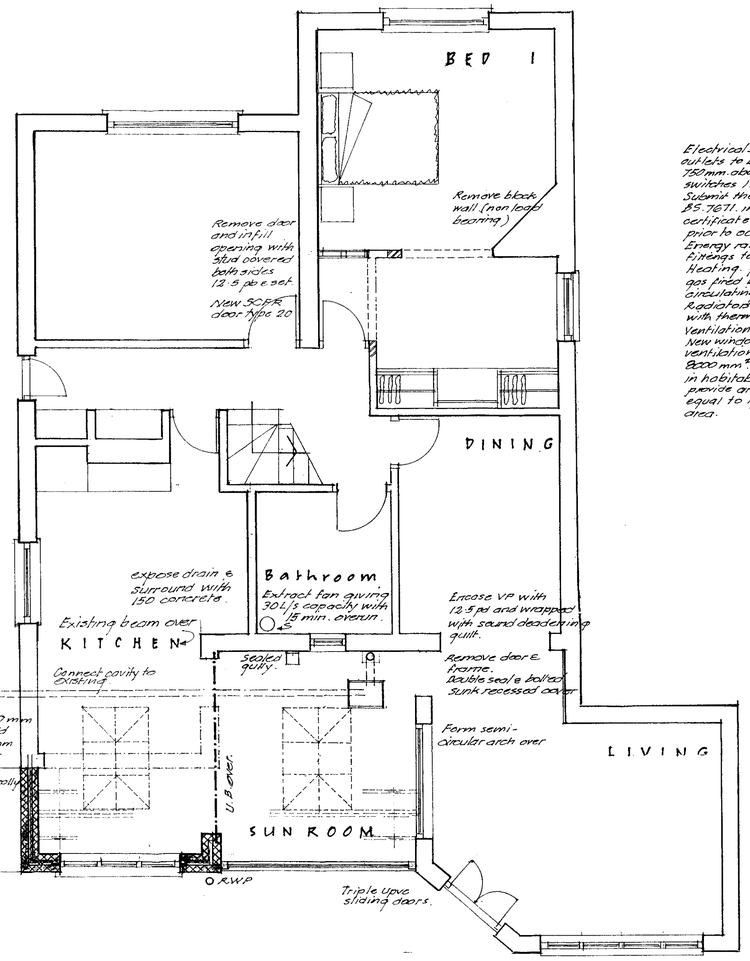

P L A N

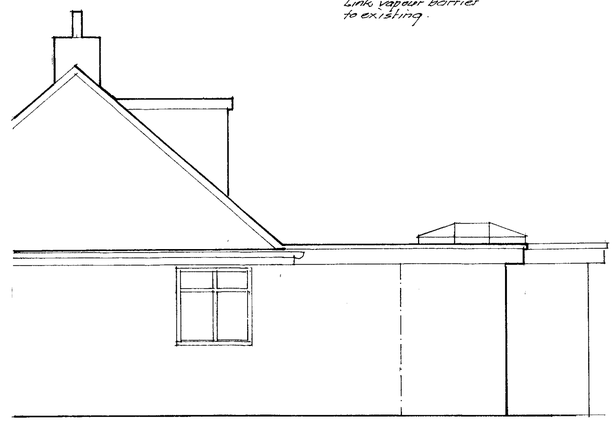

S O U T H

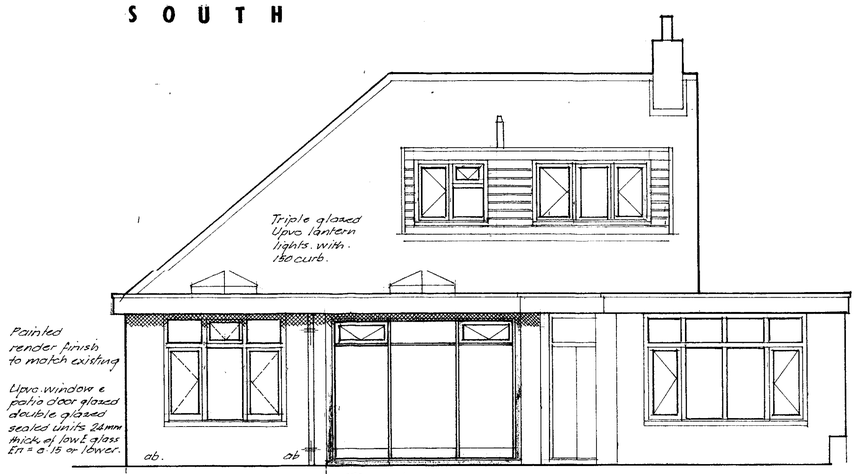

E A S T

Arx1005167

03 FEB 2007

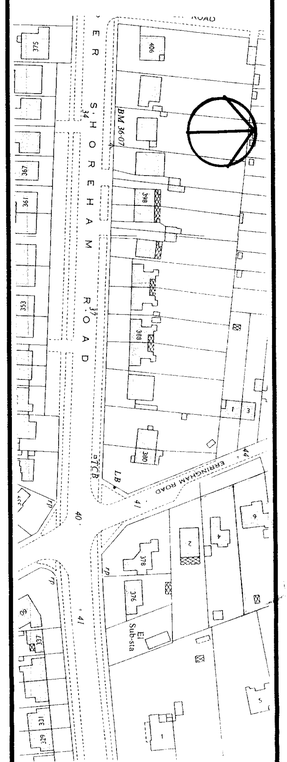

site 1:1250

block 1:500

6 Erringham Road
Shoreham-by-Sea
West Sussex
BN43 5NQ

Drawing No. 11,143

Scale: 1:50

January 2007

Roy C. King. FRICS.
Chartered Surveyor
361 Upper Shoreham Road
Shoreham-by-Sea
West Sussex BN43 5NB
Telephone & Fax: (01273) 453619