

REAR [WEST] ELEVATION

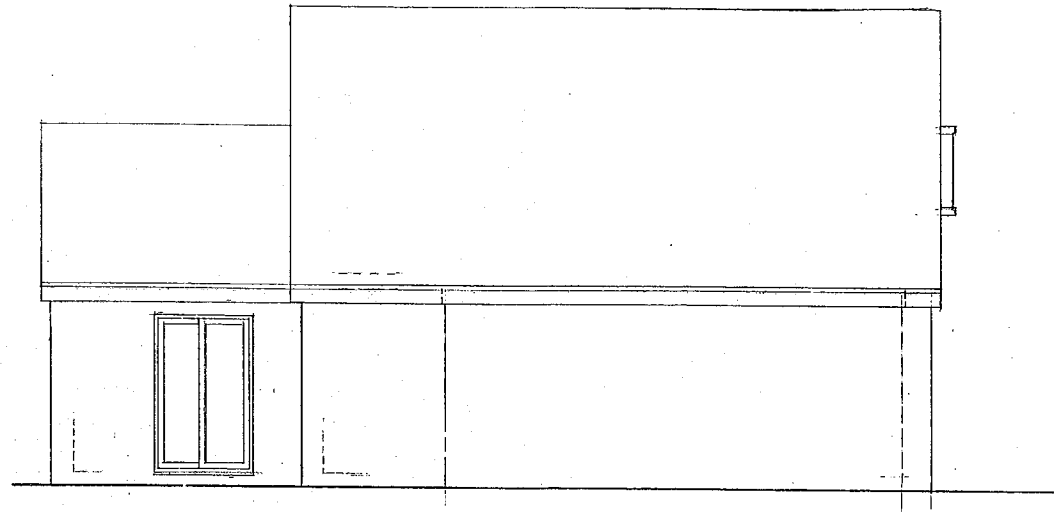

SIDE [SOUTH] ELEVATION

COUNCIL
PLANNING DIVISION
PLAN No. A06007/11
DATE 3 JAN 2011



FRONT [EAST] ELEVATION

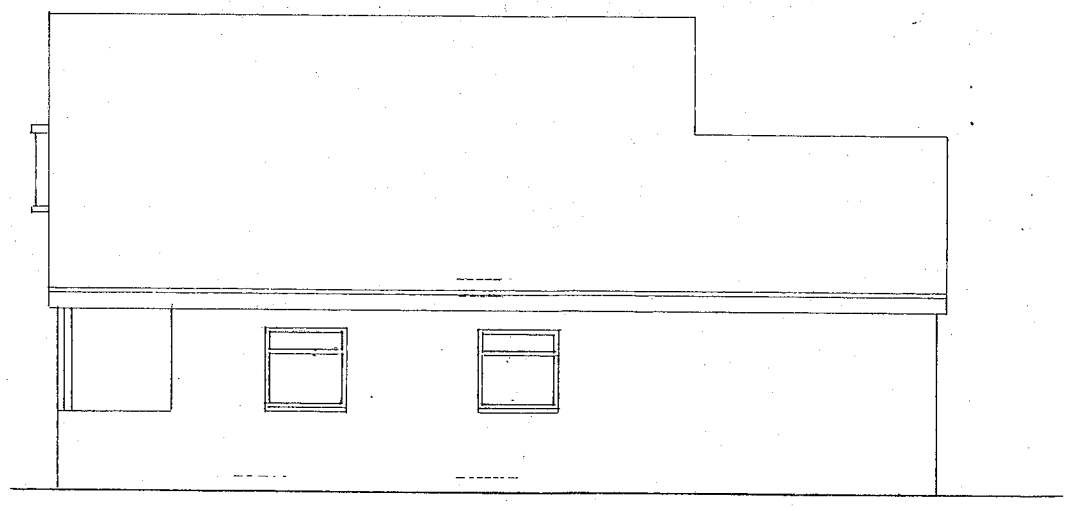

SIDE [NORTH] ELEVATION

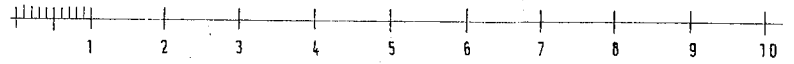

SCALE BAR @ A3

DWG. No.2.

19 SHINGLE ROAD SHOREHAM-BY-SEA

SURVEY OF EXISTING — ELEVATIONS

DRAWN BY:
ALAN R. WOOD
75 WESTBOURNE STREET
HOVE
TEL: 01273 770602

SCALE: 1:100

DATED: DEC. 2010