

PROPOSED NORTH (FRONT) ELEVATION
SCALE 1:50

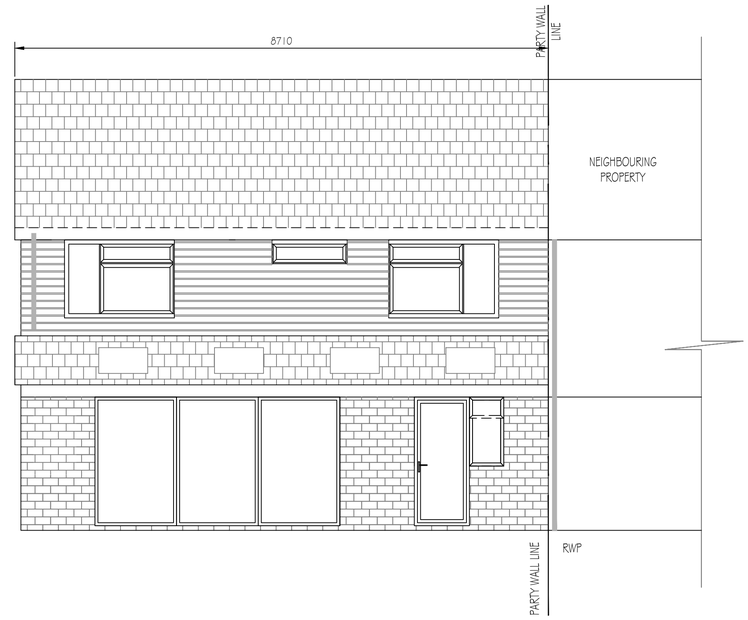

PROPOSED SOUTH (REAR) ELEVATION
SCALE 1:50

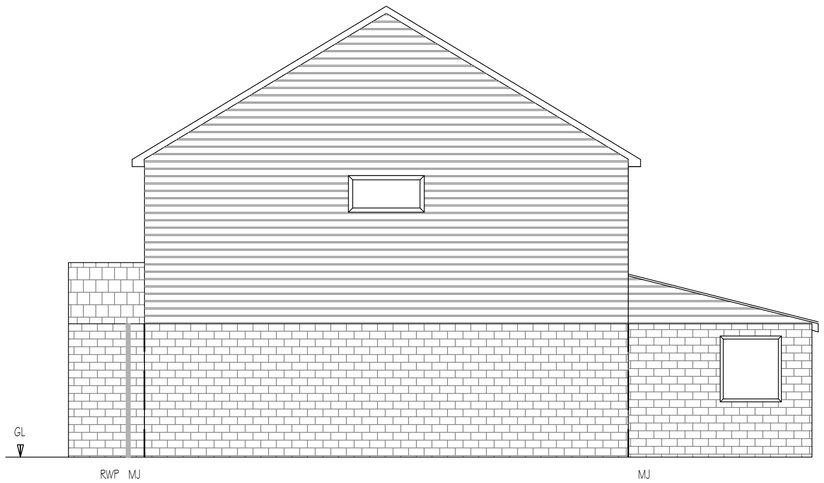

PROPOSED WEST ELEVATION
SCALE 1:50

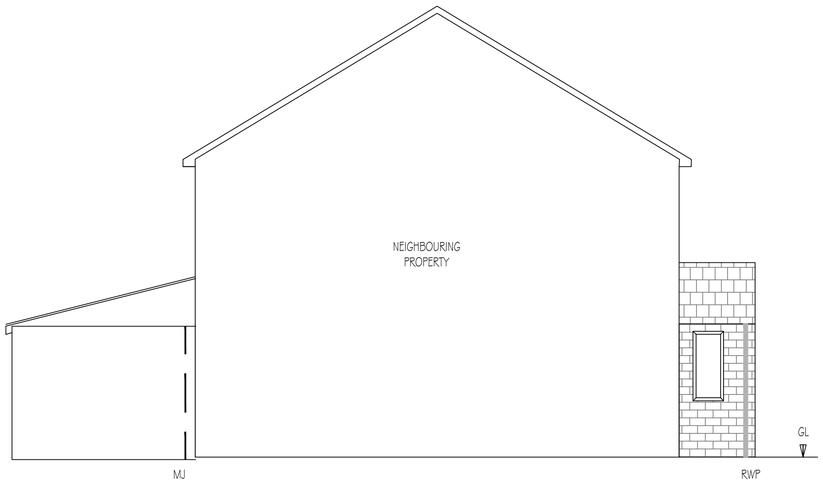

PROPOSED EAST ELEVATION
SCALE 1:50

0m 1m 2m 3m 4m 5m

SCALE 1:50

NOTES

1. This drawing is copyright. ©
2. The drawing shall be read in conjunction with all relevant drawings and the specifications.
3. The drawing may be scaled for planning purposes only. All dimensions are shown in millimetres and levels in metres.
4. Dimensions and conditions shall be verified on site. Any discrepancies between the drawing and site conditions shall be brought to the attention of the Engineer for resolution prior to placing orders or to construction.
5. All work shall comply with the Building regulations and the requirements of the local authority, current Codes of Practice and British Standards.
6. All materials used on the proposed structure will be in keeping with the adjoining and surrounding dwellings.

FOR PLANNING

REV	DRN	CHK	DATE	DESCRIPTION
-	RA	JP	16/07/2024	WEST GF WINDOWS OMITTED

Architect / Client
JAMES

Job Title
7 BLACKPATCH GROVE
SHOREHAM-BY-SEA, BN43 5GT

Drawing Title
PROPOSED
ELEVATIONS

Scale	Drawn	Date
1:50 @ A1	RA	13 NOVEMBER 2023

Job No.	Drawing No.	Revision
	5.05	

Status	Sheet Size
	A1