T0718

- This drawing is the copyright of HNW Architects Ltd Registered No. 3589904
- All dimensions must be verified on site prior to construction.
- Do not scale this drawing except for Planning Application purposes.
- Ordnance Survey Licence No. 100000200
- Only PDF issues of this drawing are controlled. All other formats of this drawing (e.g. .dwg Autocad or .rvt Revit files) are un-controlled and are used at your own risk.
- This drawing must not be copied, transmitted or passed to a third party, without written consent.

Rev	Amendments	by	chkd	Date
P1	PLANNING	MW	DS	21/01/19

North Elevation - AA

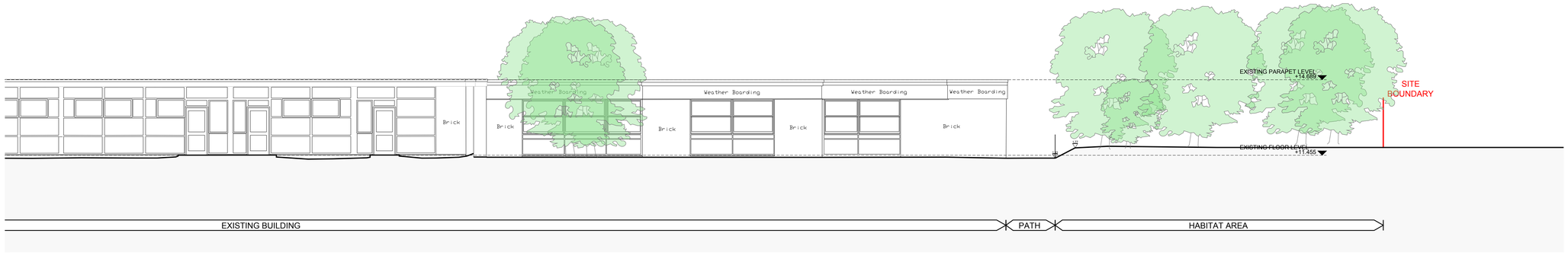

West Elevation - BB

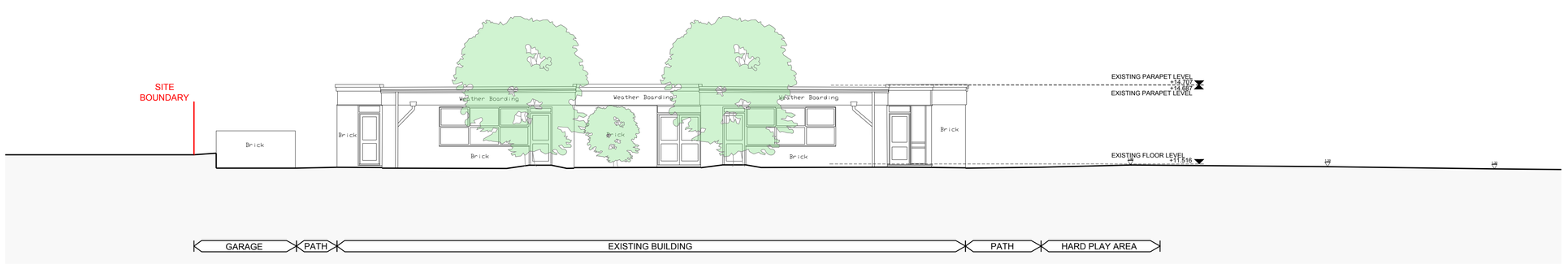

South Elevation - CC

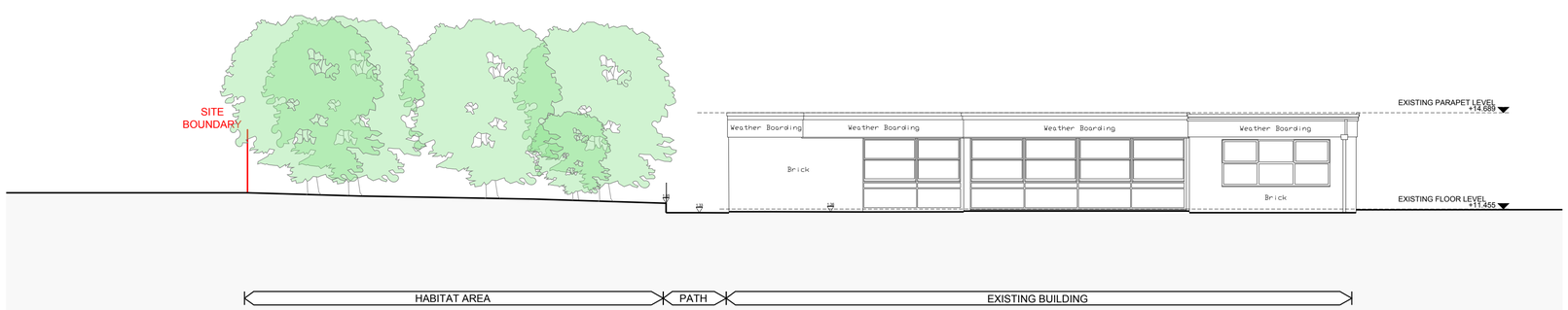

Key Plan

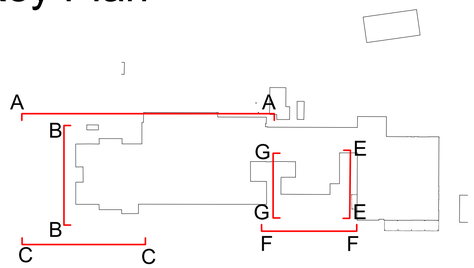

- Topographical survey based on information provided by SiTech Surveying. Received Nov 2018, ref: '12693-18'
- OS map data and license based on information provided by Faithful & Gould Received Sept 2018
- Building record information based on information retrieved from Faithful & Gould. Received Sept 2018

west sussex county council — multi disciplinary consultant PARTNERSHIP

0m 1m 2m 5m 10m

Scale 1:100

Project
WSCC Schools
Sompting Village Primary School

Drawn By	Checked By	HNW Project No.	Date Created
ML		18038	JAN 2019

Scale
A1- 1:100

Drawing Title
EXISTING ELEVATIONS
SHEET 1 OF 2

Drawing Status	Revision
PLANNING	P1

Drawing Number
18038-HNW-SO-ZZ-DR-A-1300

61 North Street, Chichester, West Sussex, PO19 1NB

hnw architects