ADUR & WORTHING
PLANNING SERVICES
PLAN AWDM/0654/15
DATE VALID Rec 20/5/15
AMENDMENT

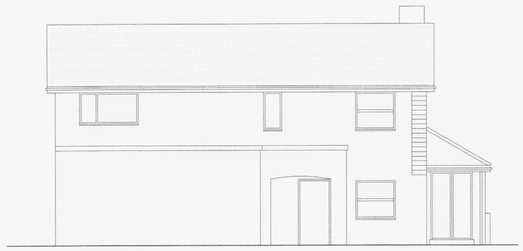

FRONT (NORTH) ELEVATION

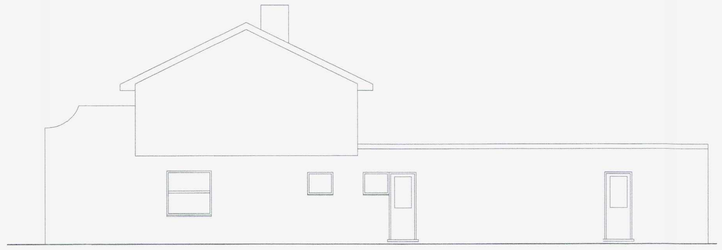

SIDE (EAST) ELEVATION

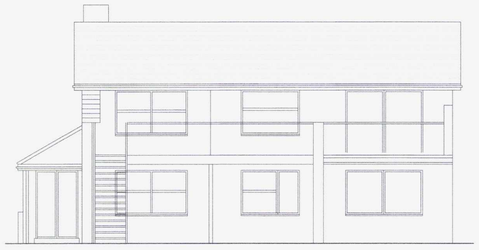

REAR (SOUTH) ELEVATION

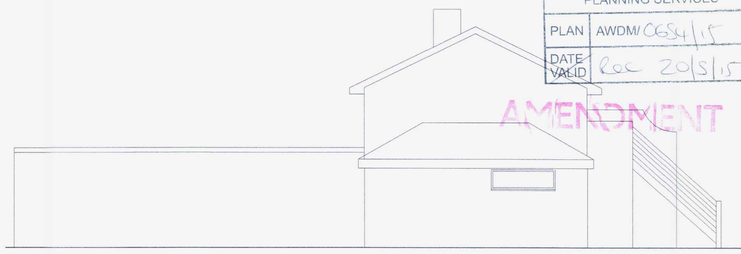

SIDE (WEST) ELEVATION

EXISTING ELEVATIONS 1:100

1 2 3 4 5 6 7 8 9 10

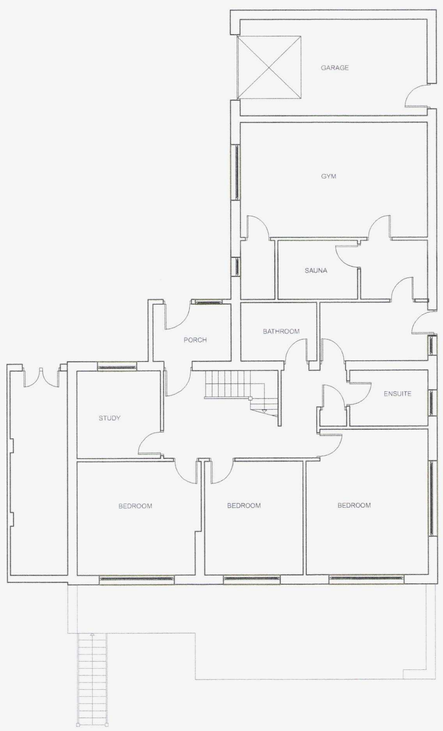

GROUND FLOOR PLAN

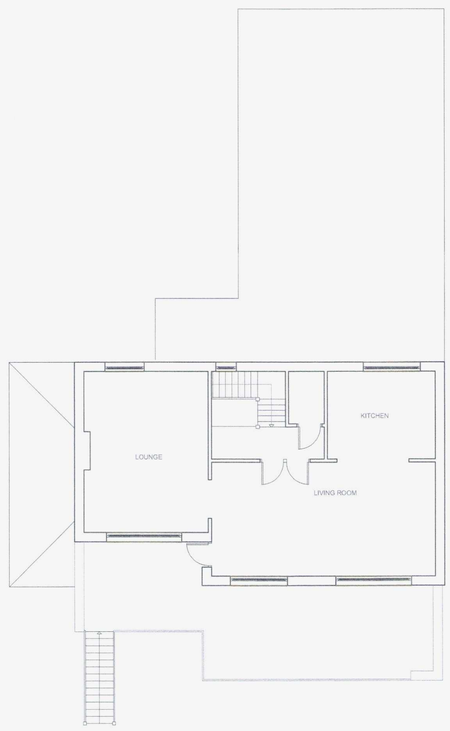

FIRST FLOOR PLAN

EXISTING PLANS 1:100

1 2 3 4 5 6 7 8 9 10











AERIAL IMAGES

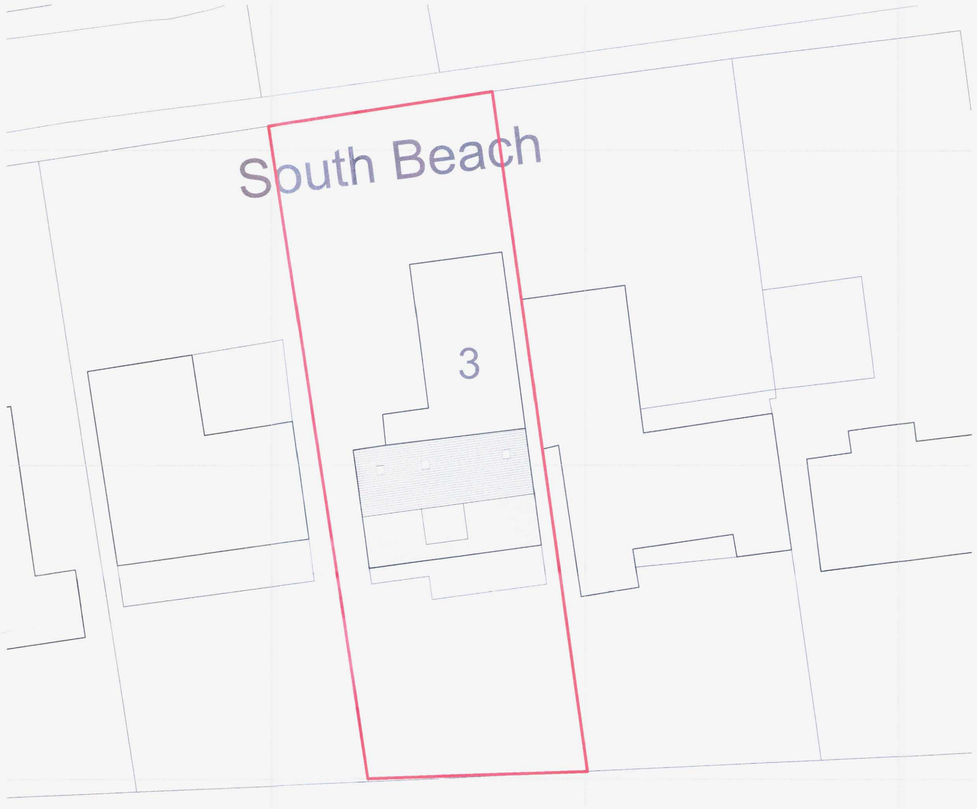

SITE PLAN 1:200

0 10 20 30 40 50



Ordnance Survey, (c) Crown Copyright 2
All rights reserved. Licence number 100(

OS PLAN 1:1250

N

Work to indicated dimensions only. All dimensions to be confirmed on site. This drawing is to be read in conjuction with other drawings in this series and a
relevant consultants drawings and documentation, where applicable. This drawing has been produced for the client and project identified below and is no
intended for use by any other purpose other than indicated on this drawing. Report any discrepancies on this drawing to Garrick & Team for clarification.

Not for construction. Confirm all dimensions on site.

garrick & team
Architects
36 Edburton Avenue, Brighton, East Sussex, BN1 6E
t.0781 6835 35
e. sean@garrickandteam.com

Scheme 3 SOUTH BEACH, BEACH ROAD
SHOREHAM BY SEA

Client MR P. WORLEY

Title ROOF AND EXTERNAL ALTERATIONS

Scale 1: 100, 500, 1250 @A1

Date APRIL 2015

Drawing Number 1506-01B

PLANNING ONLY