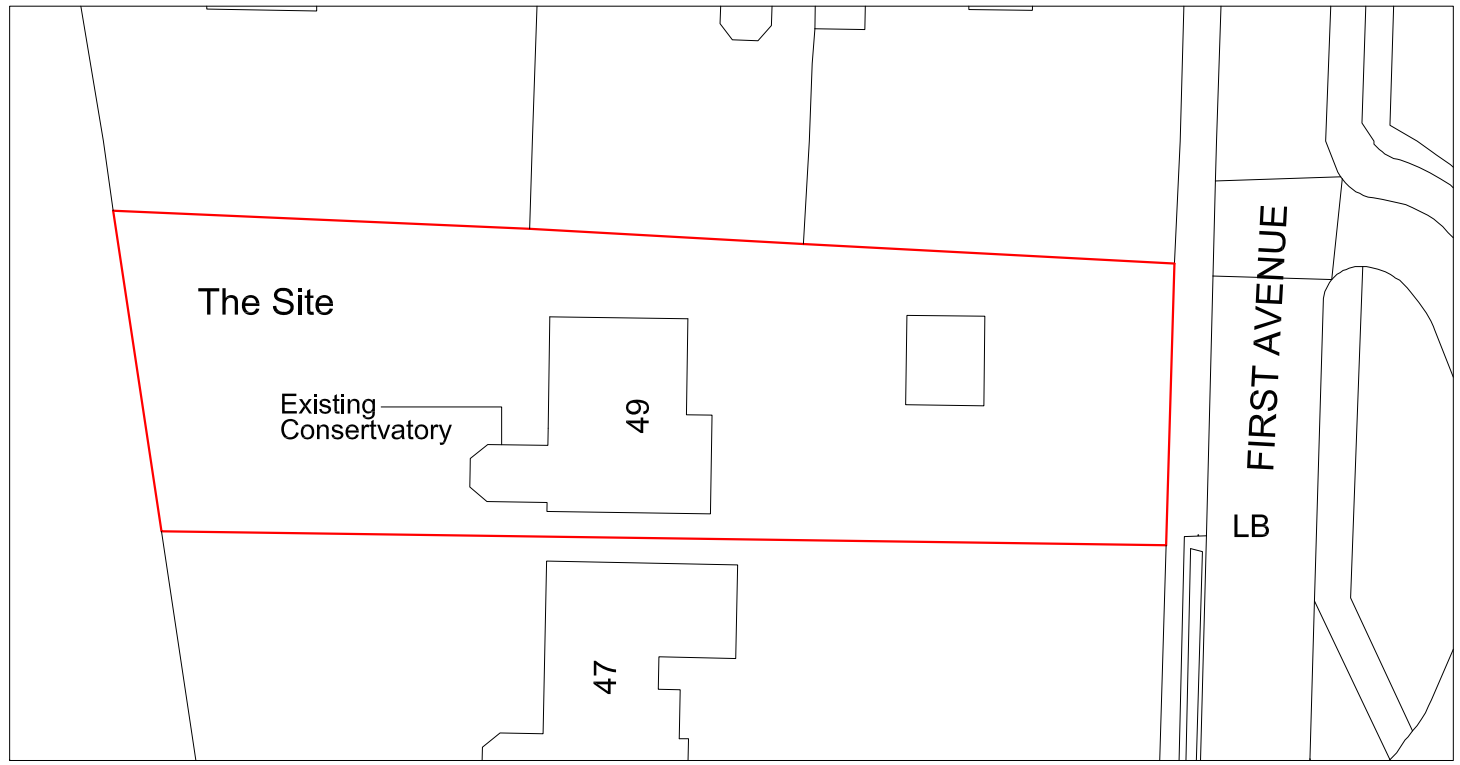

Ordnance Survey, (c) Crown Copyright 2024. All rights reserved. Licence number 100022432

Existing Block Plan

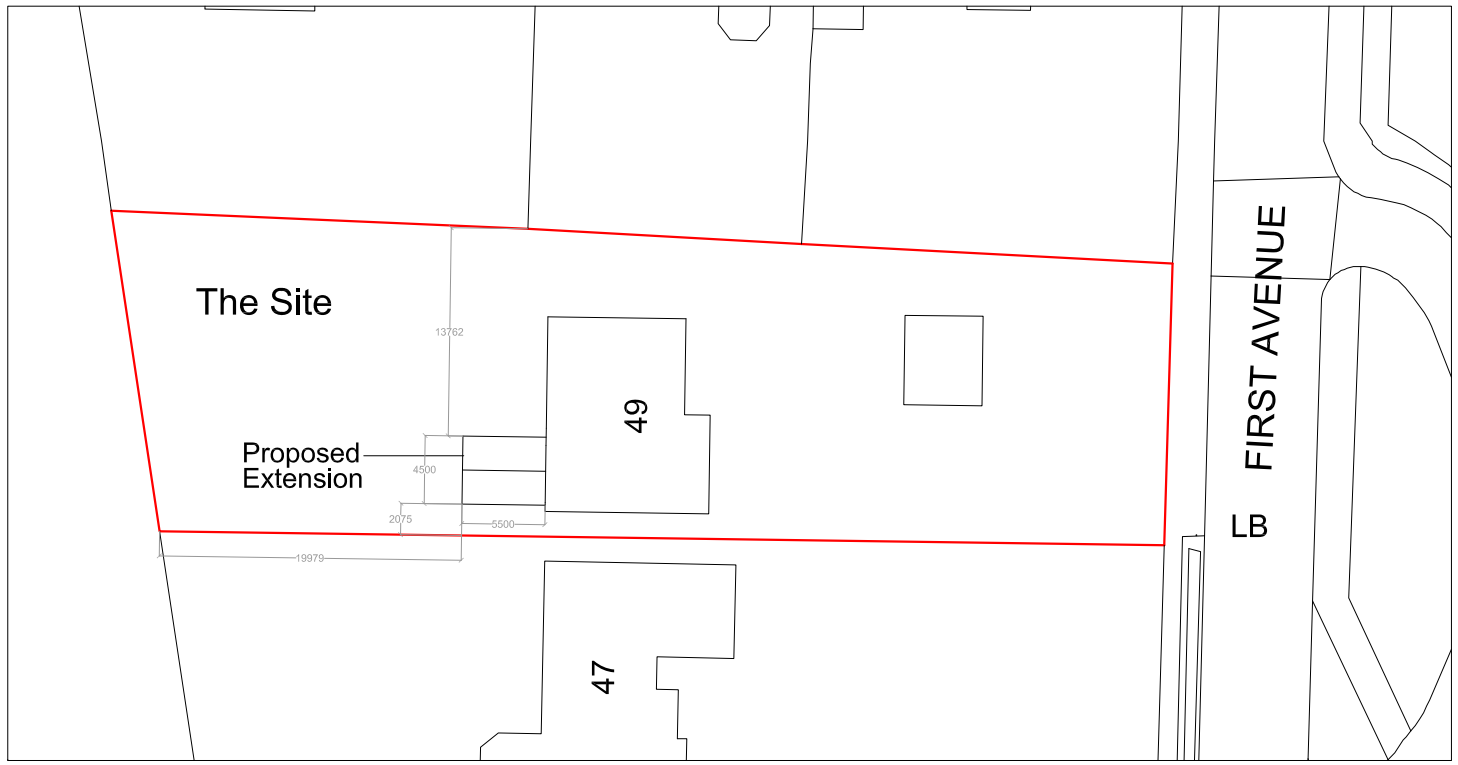

Ordnance Survey, (c) Crown Copyright 2024. All rights reserved. Licence number 100022432

Proposed Block Plan

5 0 10 20 30 40 50

Scale 1:500 @ A3

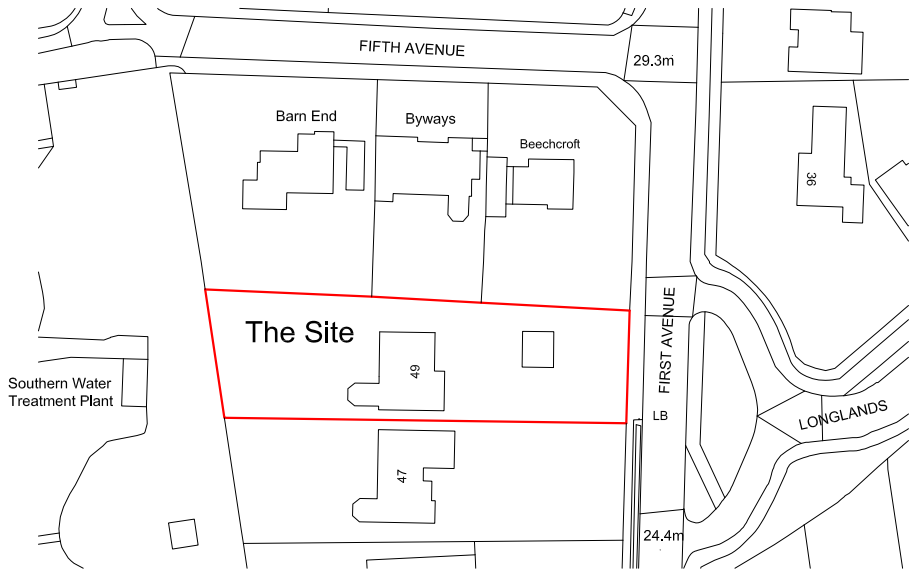

Ordnance Survey, (c) Crown Copyright 2024. All rights reserved. Licence number 100022432

Location Plan

5 0 10 20 30 40 50

Scale 1:1250 @ A3

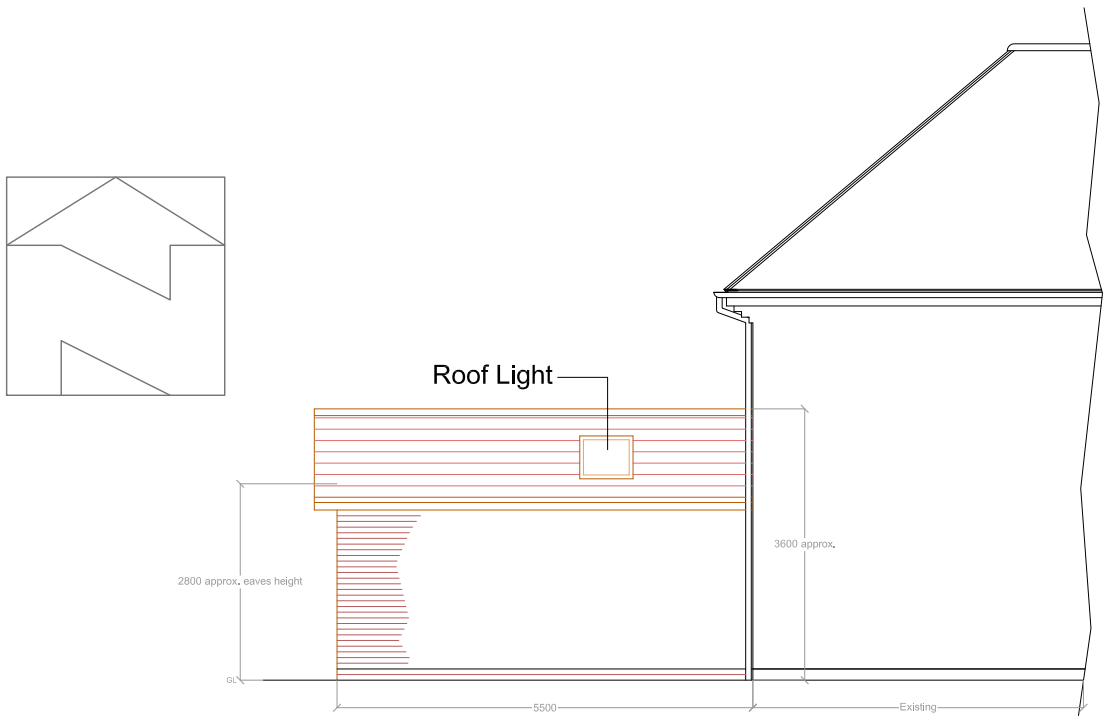

Indicative Elevation

0 5

Scale 1:100 @ A3

Revision
A–14/02/24 Gable roof in lieu of hip roof

TREVOR E.UNSTED
55–57 SEA LANE RUSTINGTON WEST SUSSEX BN16 2RQ Tel 07486030547
trevorunsted@outlook.com

Client Mrs L Lickorish

Project–Proposed Rear Extension at 49 First Avenue, Worthing West Sussex BN14 9NJ

Drawing– Location and Block Plans/ Elevation

Scale
as shown
Date
January 2024
Drawn
AJP/TU
Copyright

Drawing No.
24/4988/1
Revisions
A

The contractor must check all dimensions and levels on site [redacted]

It is the contractor's responsibilty to ensure compliance with all statutory authority requirements, carry out works with total regard to existing and retained structure. Works and materials to latest CP/BS.

Drawing to be read in strict accordance with engineer's information where applicable.

All structural timber C16 unless otherwise noted. All structural and external timber to be pressure impregnated with preservative, cut ends site swabbed with Cuprinol or similar treatment.

Local autority to witness satisfactory test on all new and affected foul/storm drainage