Form Ref. No. 712965

ADUR DISTRICT COUNCIL

Town and Country Planning Act 1990
Householder Planning Application

COPY

Use this form to apply for planning permission to extend or alter your house or flat, to build a garage or other structure on your property or to create access for a vehicle onto a classified road (please read note 9).

Please read the notes before you fill in this form.

1 Please give the address of the property to be altered or extended

24 OVERHILL
SOUTHWICK
SUSSEX
BN42 4WN.

ADUR DISTRICT COUNCIL
PLANNING DIVISION

PLAN No.	Ardaszolat
DATE RECEIVED	09 OCT 2007

2 Type of property

DETACHED BUNGALOW.

3 Please describe the development you are applying for.

REAR SINGLE STOREY EXTENSION

4 Applicant (in block capitals)

Name
MR L. TANNER

Address
24 OVERHILL
SOUTHWICK
SUSSEX
BN42 4WN

Telephone
[redacted]

Fax

Email

Agent (if any)

Full Name
KEN WHITBY

Address
15 WEST STREET
SHOREHAM BY SEA
WEST SUSSEX
BN43 5WA

Telephone
07956999101

Fax

Email

5 Please enclose four copies of this form and four sets of plans.
Please number your plans and write the numbers and scales against the titles here.

	Plan Number	Scale
Location Plan	03	1:1250
Block Plan	03	1:500
Floor Plan	01 02	
Elevations	01 02	
Other		

6 Will the development involve cutting down any trees? NO
If "Yes", please show these clearly on the block plan.

7 Will the development (including any new or altered access) affect a public footpath or any other public right of way? NO

8 **Does this application require a fee?** Yes
(See note 3)

If "No", please choose the option that applies
(See note 3)

If "Yes", please state the fee enclosed £ 135-00
(See note 4)

Signature: [redacted] **Date:** 8.10.07

Please print name: BEN WHITBY

Certificate under Article 7 of the Town and Country Planning (General Development Procedure) Order 1995

If anyone else owns the land or part of it, you must fill in Certificate B, which you can get from the Planning Section. You must also tell the owner of the land about this application by serving a notice on them. If you own all of the land, you must fill in Certificate A below.

Certificate A

I confirm that:

- Nobody except the applicant was an owner of any part of the land involved at the beginning of the period of 21 days before the date of this application; and

- none of the land this application relates to is an agricultural holding or part of an agricultural holding.

Signature: [redacted] **Date:** 8.10.07

Please print name: BEN WHITBY

ADUR DISTRICT COUNCIL
PLANNING DIVISION

PLAN No.	Ad/0252/07
DATE RECEIVED	09 OCT 2007

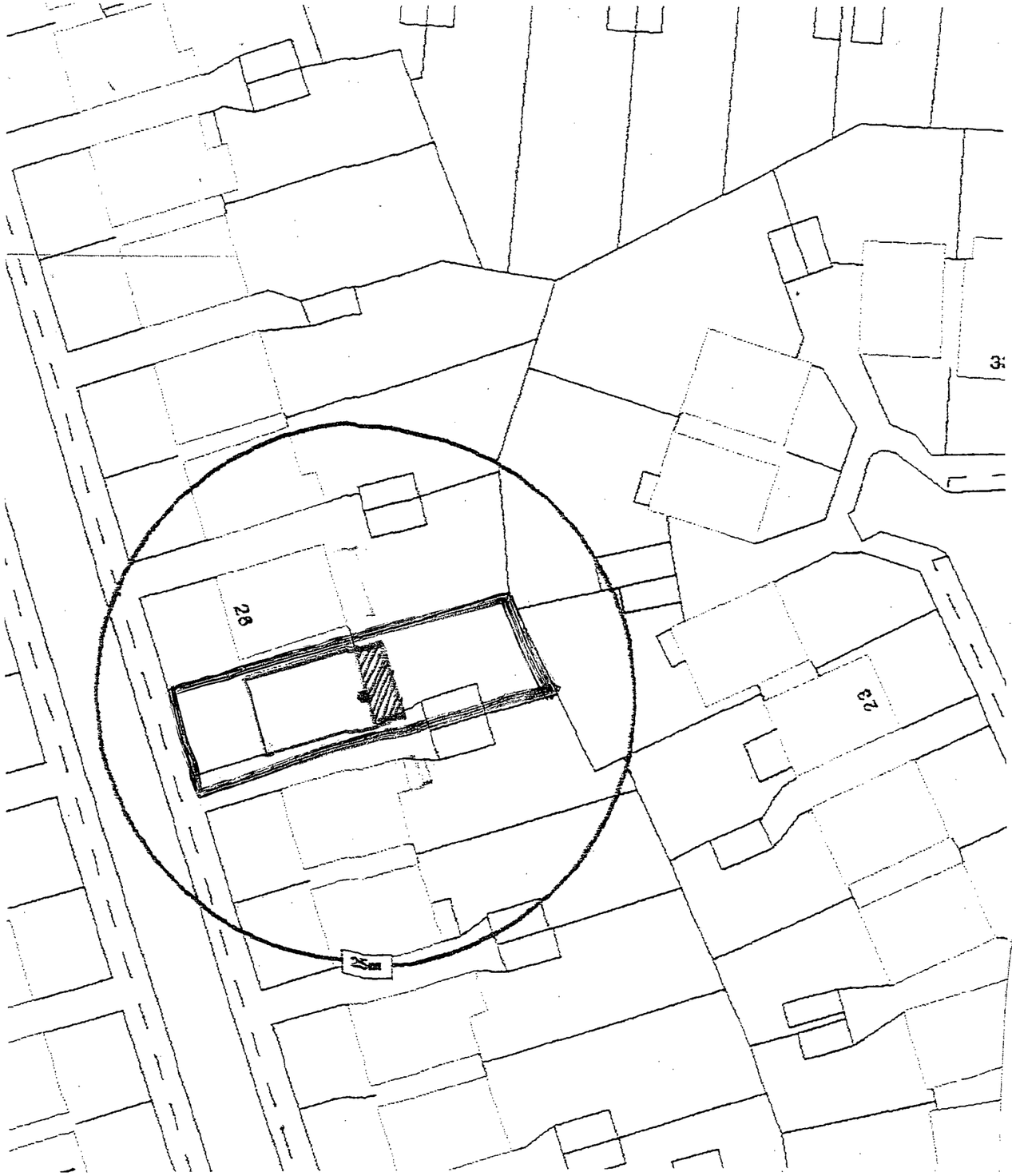

Block Plan 1:500

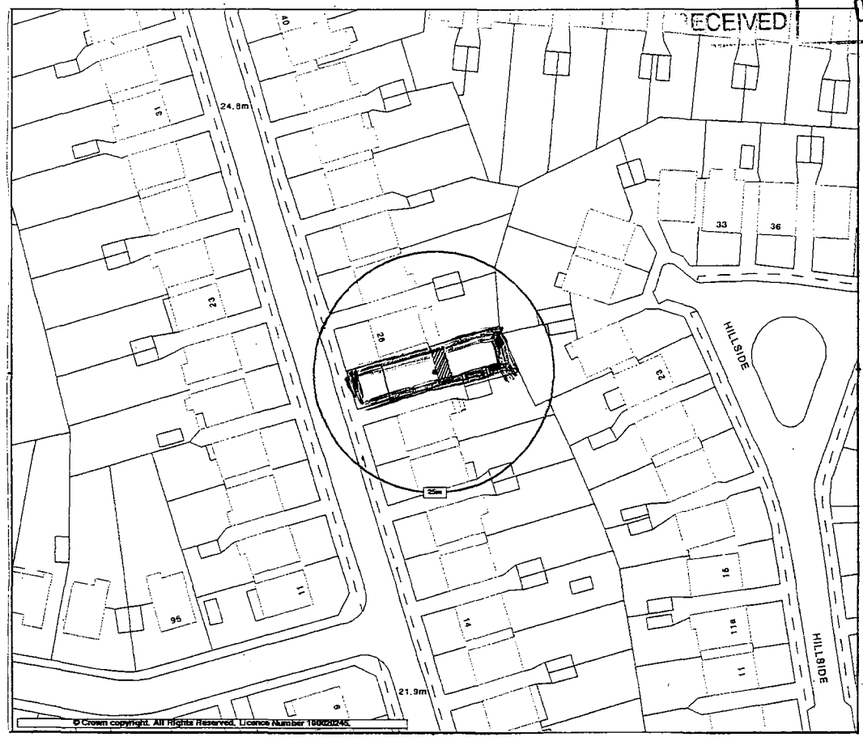

Location Plan 1:1250

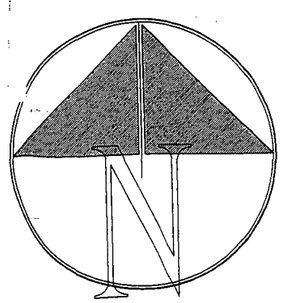

Project:
24 Overhill
Southwick
Sussex

Title:
Location & Block Plan

Client:
Mr L Tanner

Scale:
1:1250 1:500

Date: 3.10.07

Drawn:

Drg. No. 03

Rev'n

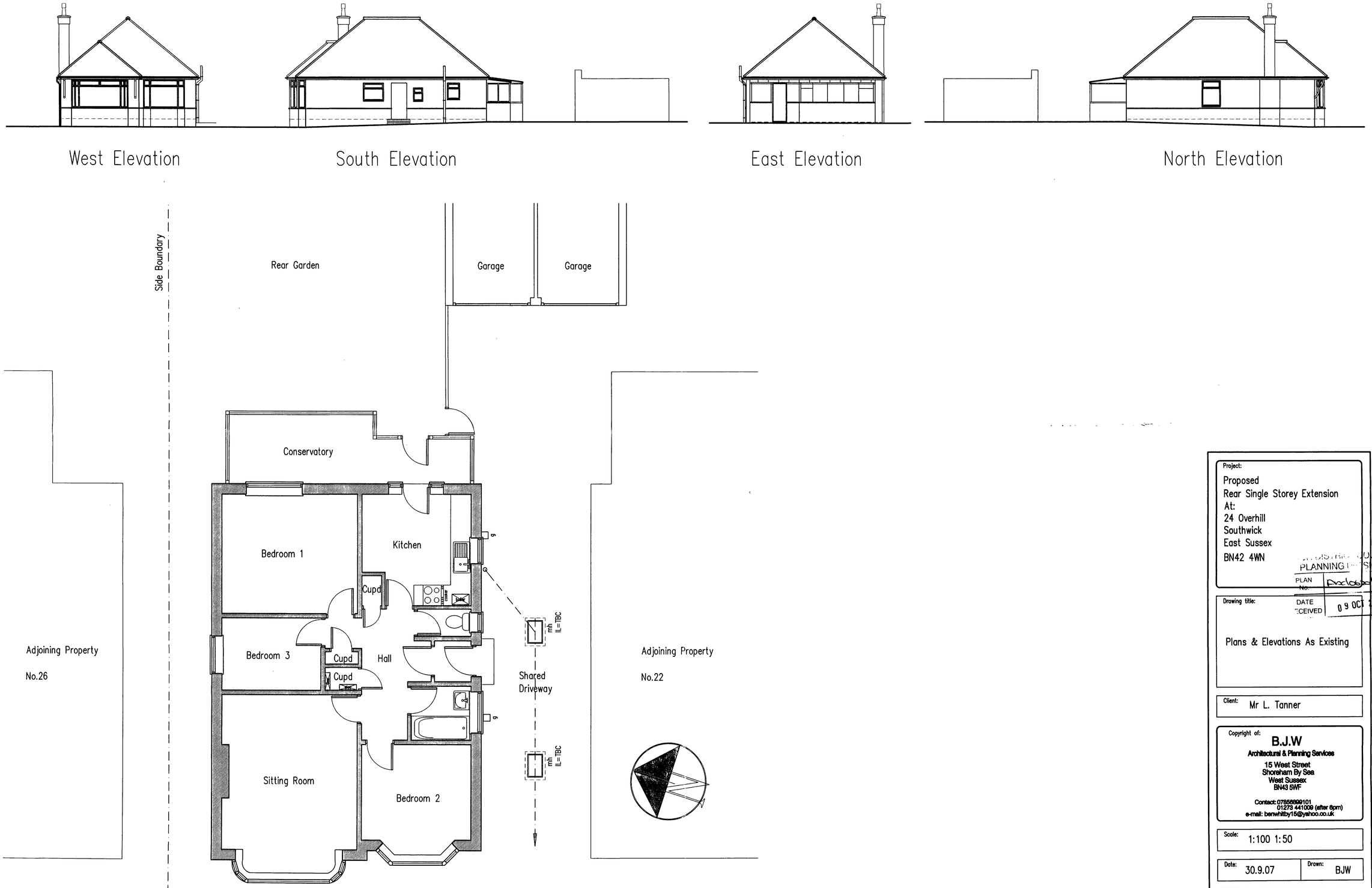

Ground Floor Plan

Project:
Proposed
Rear Single Storey Extension
At:
24 Overhill
Southwick
East Sussex
BN42 4WN

PLAN No. Arc06[illegible]
DATE RECEIVED 09 OCT 2007

Drawing title:
Plans & Elevations As Existing

Client: Mr L. Tanner

Copyright of:
B.J.W
Architectural & Planning Services
15 West Street
Shoreham By Sea
West Sussex
BN43 5WF
Contact: 07856899101
01273 441009 (after 6pm)
e-mail: benwhitby15@yahoo.co.uk

Scale: 1:100 1:50

Date: 30.9.07
Drawn: BJW

Drg. No. 01
Rev'n

Note: All dimensions to be checked on site.

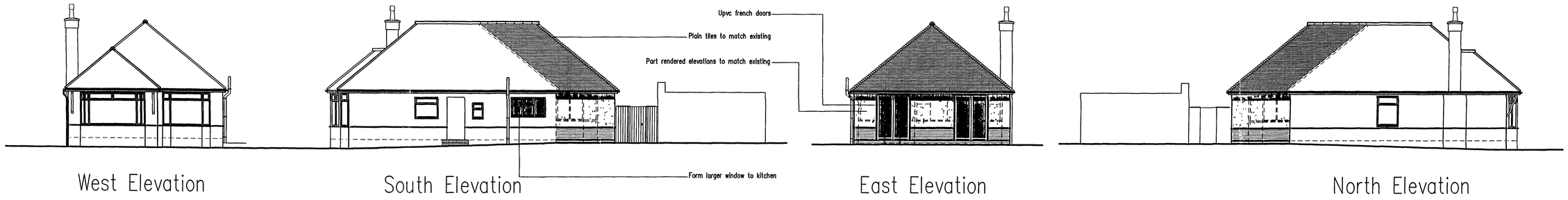

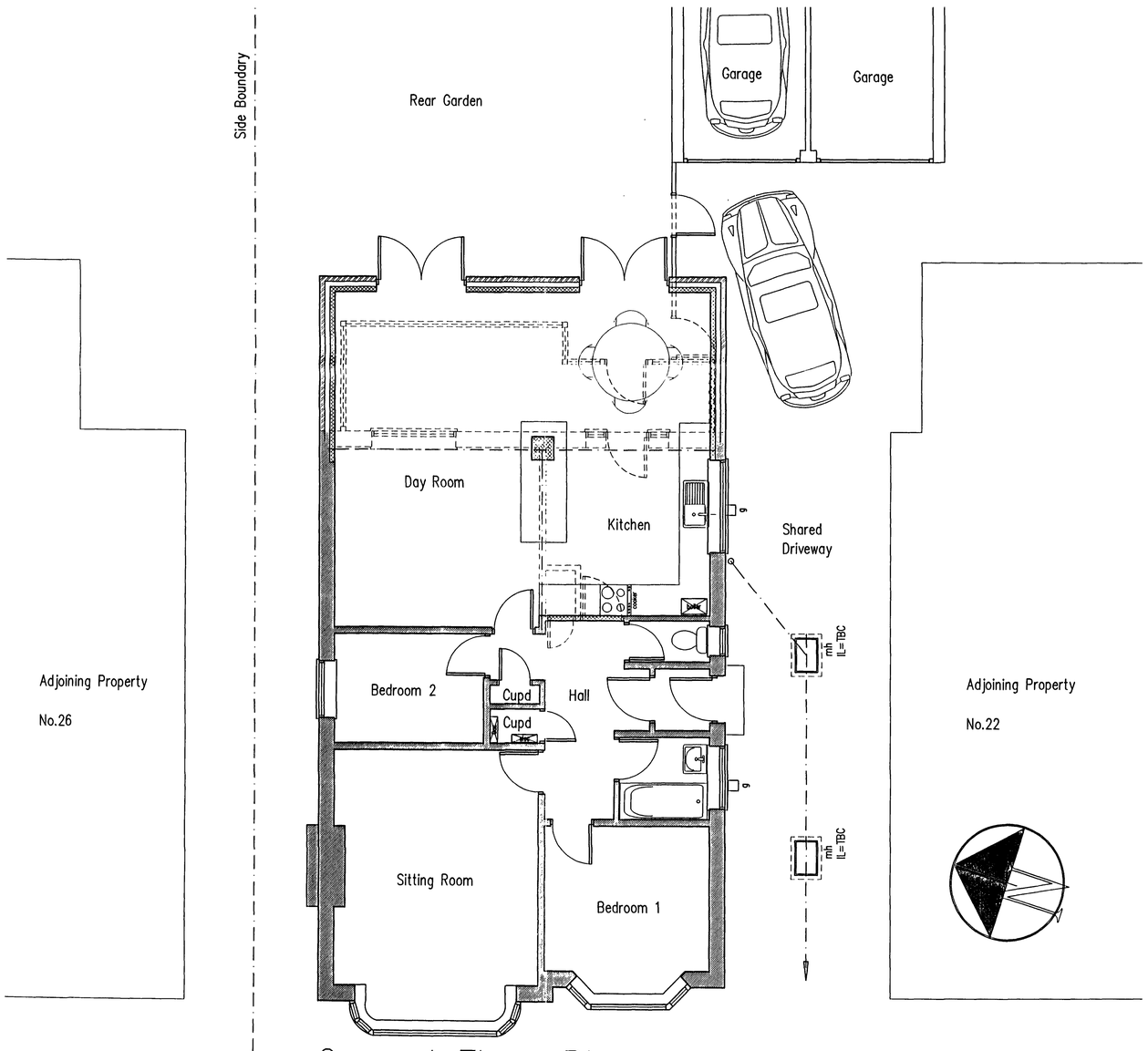

Ground Floor Plan

Project:
Proposed
Rear Single Storey Extension
At:
24 Overhill
Southwick
East Sussex
BN42 4WN

DUR DISTRICT COUNCIL
PLANNING DIVISION
PLAN No. A09062067
DATE RECEIVED 09 OCT 2007

Drawing title:
Plans & Elevations As Proposed

Client: Mr L. Tanner

Copyright of:
B.J.W
Architectural & Planning Services
15 West Street
Shoreham By Sea
West Sussex
BN43 5WF
Contact: 07856899101
01273 441009 (after 6pm)
e-mail: benwhitby15@yahoo.co.uk

Scale: 1:100 1:50

Date: 30.9.07 Drawn: BJW

Drg. No. 02 Rev'n

Note: All dimensions to be checked on site.