ADUR DISTRICT COUNCIL

Adur District Council

Town and Country Planning Act 1990

Office use
App A/1662/07
Date Rc. 11 OCT 2007
Fee 135

Householder's planning application form

Use this form to apply for planning permission to extend or alter your house or flat, to build a garage or other structure on your property or to create access for a vehicle onto a classified road (please read note 9).

Please read the notes before you fill in this form.

1 Please give the address of the property to be altered or extended.

No.8 BEACH GREEN
SHOREHAM-BY-SEA

2 Type of property (please tick)

Detached House	☐	Terraced House	☐	Other (please give details)	☐
Semi-detached House	☐	Flat	☑		

3 Please describe the development you are applying for.

FIRST FLOOR BALCONY TO REAR ELEVATION.

4 Applicant (in block capitals)

Full name :	GRAHAM HOWITT
Address (including postcode):	
	8 BEACH GREEN
	SHOREHAM-BY-SEA
Phone Number:	
Home:	
Work:	
Extension:	
Fax Number:	

Agent (if any)

Full name :	ALAN R. WOOD
Address (including postcode):	
	75 WESTBOURNE STREET
	HOVE, EAST SUSSEX
	BN3 5PF
Phone Number:	01273 770602
Home:	
Work:	
Extension:	
Fax Number:	

5 Please enclose four copies of this form and four sets of plans. Please number

	Plan number	Scale
Location plan		1:1250
Block plan		1:500
Floor plan	DWG No.1. EXISTING	1:100
Elevations	DWG. No2. PROPOSED	1:100
Other		

6 Will the development involve cutting down any trees? If "Yes", please show these clearly on the block plan. Yes ☐ No ☑

7 Will the development (including any new or altered access affect a public footpath or any other public right of way? Yes ☐ No ☑

8 Does this application require a fee? (See note 3) Yes ☑ No ☐

If "No", please tick the option that applies (See note 3) A ☐ B ☐ C ☐

If "Yes", please state the fee enclosed (See note 4) £ 135-00

Signature: [redacted] Date: 8.10.07

Please print your name: ALAN R. WOOD p.p. GRAHAM HOWITT

Certificate under Article 7 of the Town and Country Planning (General Development Procedure) Order 1995

If anyone else owns the land or part of it, you must fill in Certificate B, which you can get from the Planning Section. You must also tell the owner of the land about this application by serving a notice on them. If you own all of the land, you must fill in Certificate A below.

Certificate A

I confirm that:

- Nobody except the applicant was an owner of any part of the land involved at the beginning of the period of 21 days before the date of this application; and
- none of the land this application relates to is an agricultural holding or part of an agricultural holding.

Signature: [redacted] Date: 8.10.07

Please print your name: ALAN R. WOOD. p.p. GRAHAM HOWITT.

ADC DISTRICT COUNCIL
PLANNING DIVISION
PLAN No. ADC062567
DATE RECEIVED 11 OCT 2007

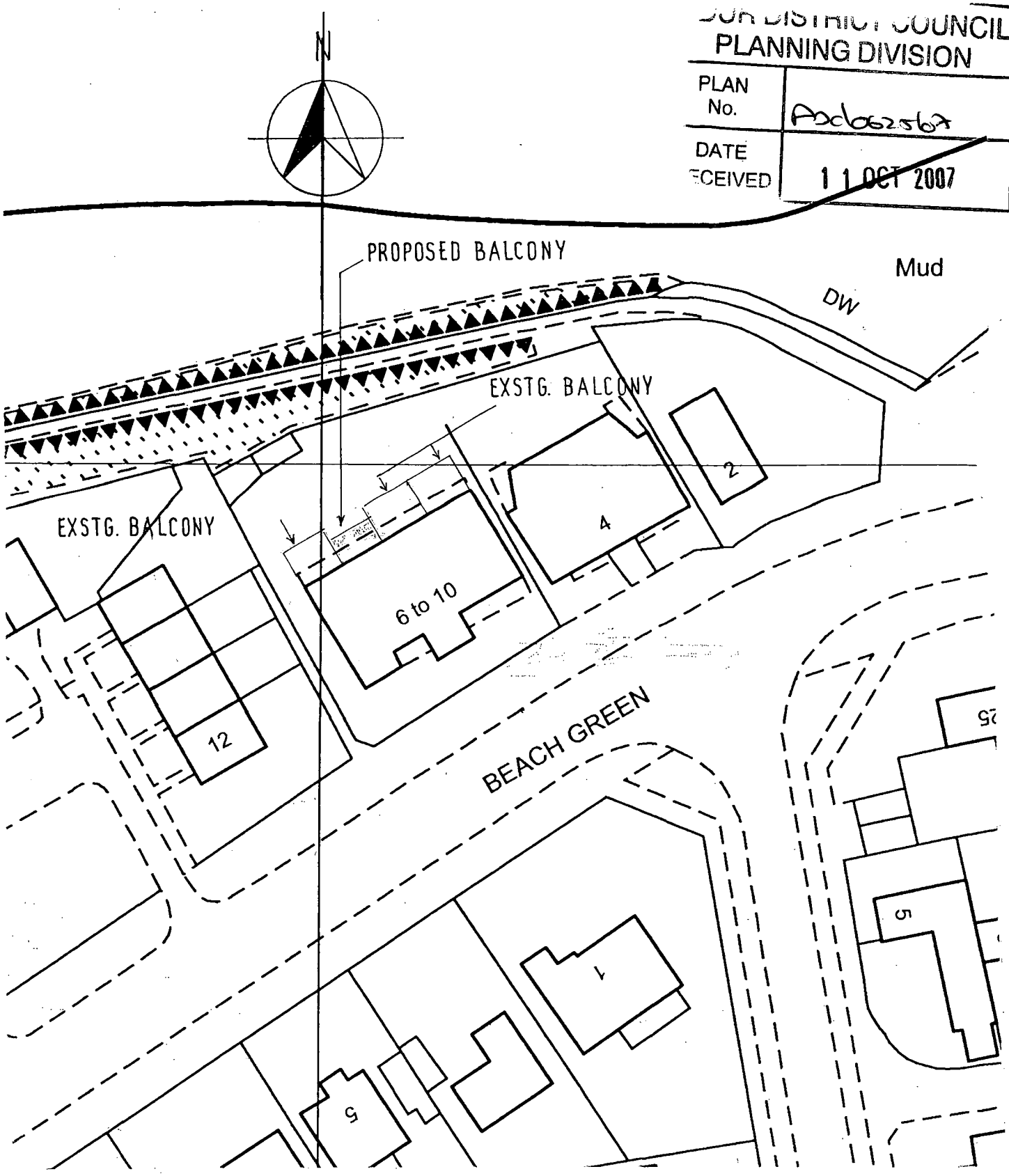

BLOCK PLAN 1:500

8 BEACH GREEN
SHOREHAM-BY-SEA

DWG. No. 3.

Ordnance Survey®

OS Sitemap™

...SUR DISTRICT COUNCIL
PLANNING DIVISION
PLAN No. AR/0625/07
DATE RECEIVED 11 OCT 2007



Produced 10.10.2007 from the Ordnance Survey National Geographic Database and incorporating surveyed revision available at this date. © Crown Copyright 2007.

Reproduction in whole or part is prohibited without the prior permission of Ordnance Survey.

Ordnance Survey and the OS Symbol are registered trademarks and OS Sitemap is a trademark of Ordnance Survey, the national mapping agency of Great Britain.

The representation of a road, track or path is no evidence of a right of way.

The representation of features as lines is no evidence of a property boundary.

Metres
0 20 40

Scale 1:1250

Supplied by: **Mailboxes Etc Brighton**
Serial number: 00121000
Centre coordinates: 521532 104650

Further information can be found on the OS Sitemap Information leaflet or the Ordnance Survey web site: www.ordnancesurvey.co.uk

ADUR DISTRICT COUNCIL
PLANNING DIVISION
PLAN No. A0602/07
DATE RECEIVED 11 OCT 2007

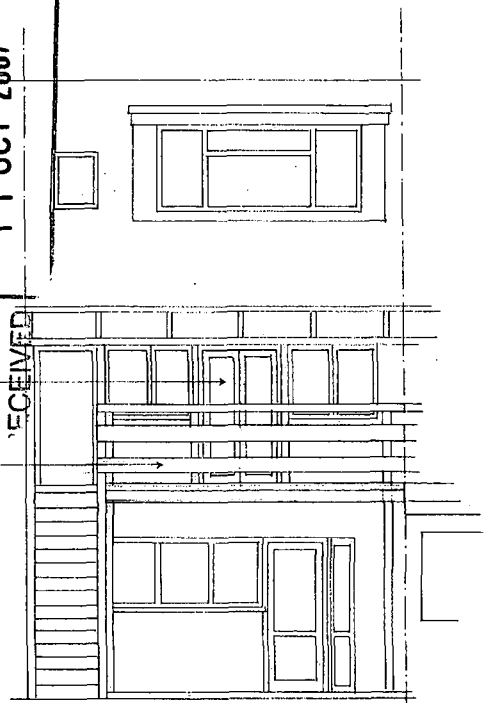

REAR ELEVATION

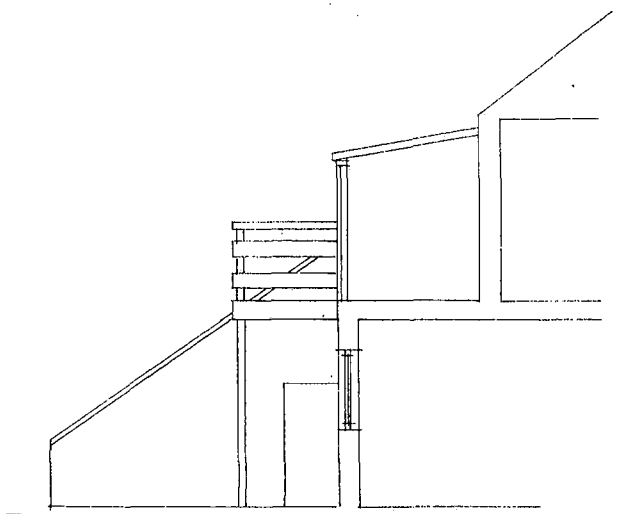

SECTION

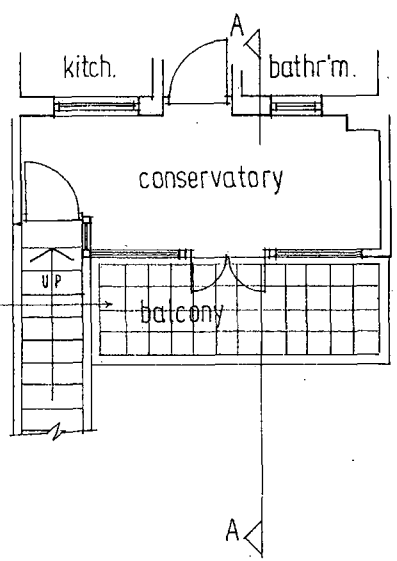

[PART] 1ST. FL'R. PLAN

DWG. No.2.

No.8 BEACH GREEN SHOREHAM -BY- SEA

PROPOSED BALCONY

DRAWN BY:
ALAN R. WOOD
75 WESTBOURNE STREET
HOVE
TEL: 01273 770602

SCALE : 1:100

DATED : OCT. 2007

ADUR DISTRICT COUNCIL
PLANNING DIVISION
PLAN No. AD0625/07
DATE RECEIVED 11 OCT 2007



REAR ELEVATION

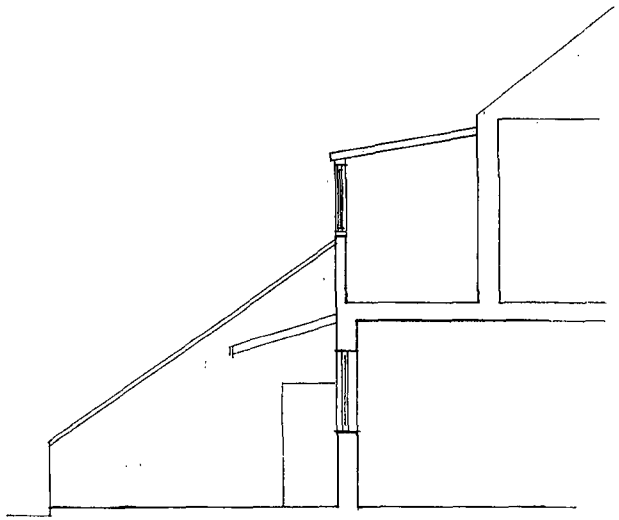

SECTION A–A

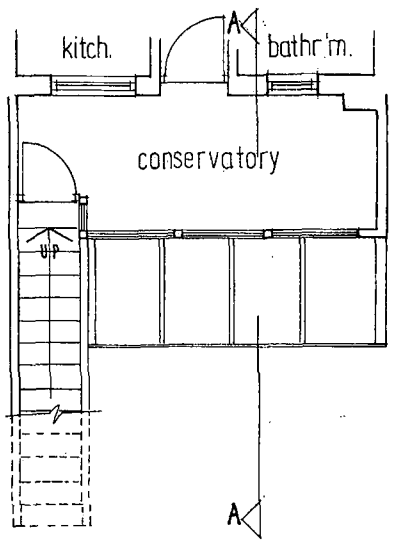

[PART] 1ST. FL'R. PLAN

DWG. No. 1.

No. 8 BEACH GREEN SHOREHAM-BY-SEA

SURVEY OF EXISTING

DRAWN BY:
ALAN R. WOOD
75 WESTBOURNE STREET
HOVE
TEL: 01273 770602

SCALES: 1:100

DATED: MARCH 2007