

PROPOSED WEST ELEVATION
Scale 1/ 100



PROPOSED SOUTH ELEVATION
Scale 1/ 100



PROPOSED EAST ELEVATION
Scale 1/ 100

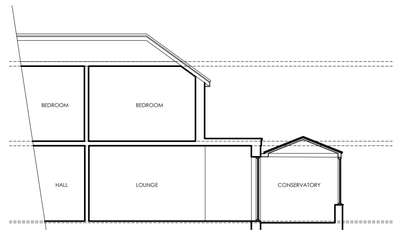

PROPOSED SECTION AA
Scale 1/ 100



SITE LOCATION
Scale 1/ 1250

scale @ 1: 1250
Meters
20M 40M 60M 80M

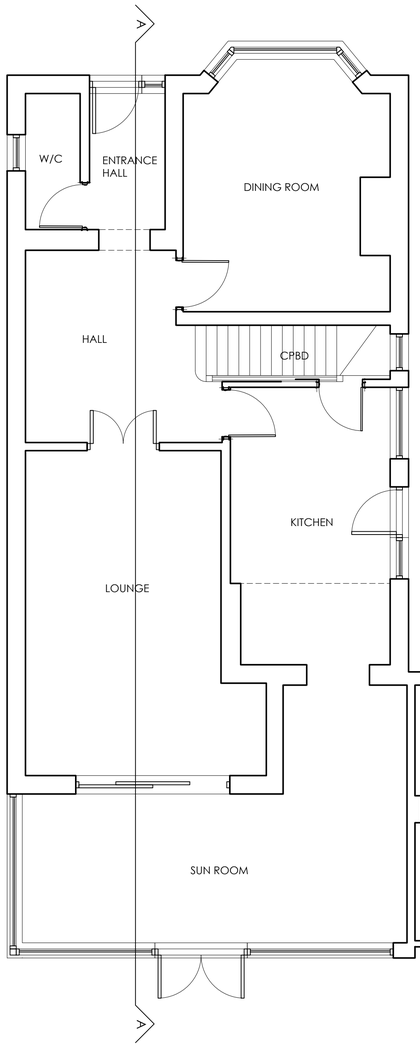

PROPOSED GROUND FLOOR PLAN Scale 1/ 50

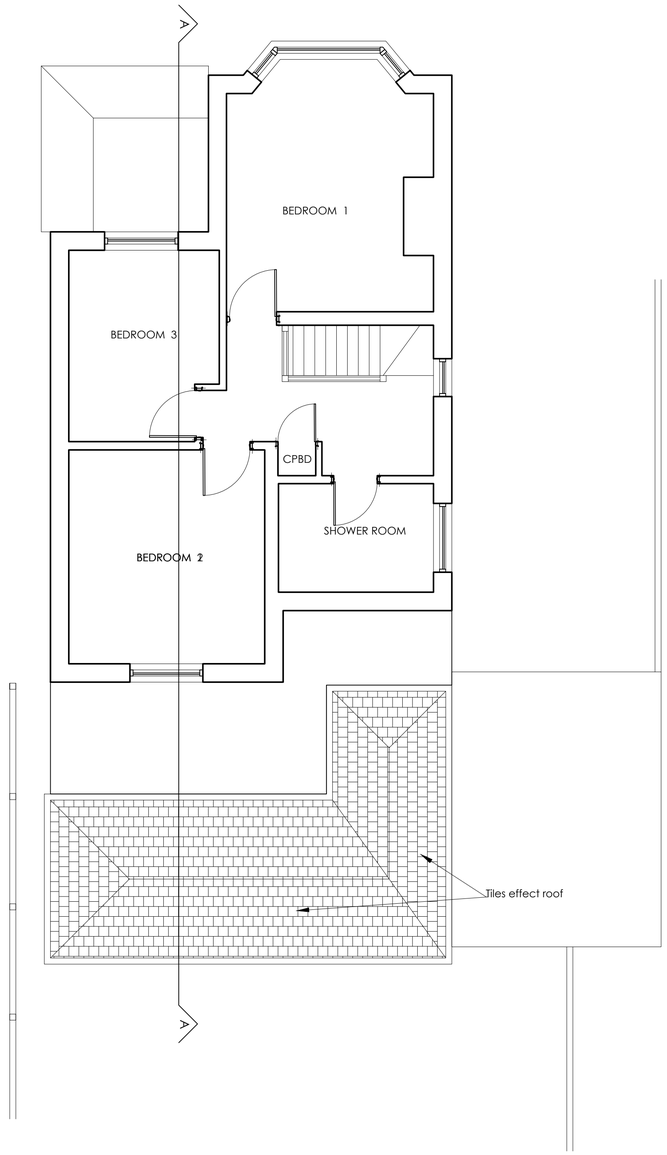

PROPOSED FIRST FLOOR PLAN Scale 1/ 50

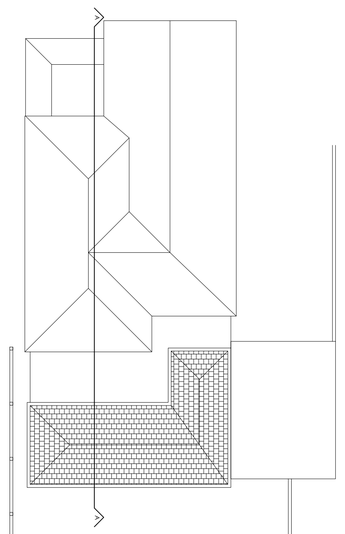

PROPOSED ROOF PLAN Scale 1/ 100

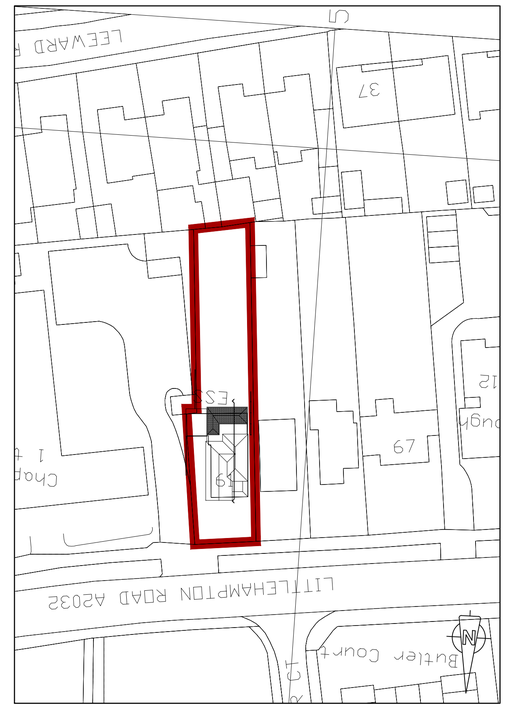

BLOCK PLAN
Scale 1/ 500

scale @ 1: 500
Meters
20M 40M

revision	date	description

IMPACT
Architecture
23 Bridge End , Pevensey, East Sussex , BN24 5JU
T : 07816400267 E : impactarchitectureltd@gmail.com

Chartered Institute of Architectural Technologists
Registered Practice

client / project
61 Littlehampton Road
Worthing Wast Sussex
BN13 1QP

drawing title
Proposed plans, sections and elevations

Proposed Conservator Replacement Roof

date	scale	dwg size	drawn	project number	drawing number	revision
June 25	1 / 50, 100	A1	jle	701	SK 2	-

Statutory Authorities, in relation to Planning or Building Regulation matters only, may scale from drawing when scale is identified.
No other persons may scale from drawings.
Check all dimensions and levels on site and verify with all other information prior to fabrication or construction. Any conflict or difference to be brought to the attention before comencement.
These drawings are for architectural purposes only and structural elements must be in line with Structural Engineers specification.
©Copyright

CDM notes

- Under ground services unknown
- Party wall surveyor required
- Asbestos survey required

scale @ 1: 100
Meters 0 1 2 3 4 5 6 7 8 9 10

scale @ 1: 50
Meters 0 1 2 3 4 5 6 7 8 9

north