ORIGINAL DRAWING SIZE A1

NOTES.

1. GENERAL

(i) This drawing is not to be scaled, work to figured dimensions only, confirmed on site.

(ii) This drawing is to be read in conjunction with all relevant architectural drawings, detailed specifications where applicable and all associated drawings in this series.

(iii) Any discrepancy on this drawing is to be reported immediately to the partnership for clarification.

(iv) The contractor is responsible for all temporary works and for the stability of the works in progress.



LEGEND

- SITE BOUNDARY
- PERFORATED PIPE IN ROAD SUB-BASE
- CH/TD — CHANNEL/THRESHOLD DRAIN
- SURFACE WATER DRAIN
- FOUL WATER DRAIN
- EXISTING PUBLIC FW/SW SOUTHERN WATER SEWER
- EXISTING PUBLIC SEWER TO REMOVE
- PROPOSED ROUTE OF CULVERTED DITCH DIVERSION
- RISING MAIN
- PERFORATED LAND DRAIN
- TYPE 2 NEW CONCRETE MANHOLE
- TYPE 3 NEW INSPECTION CHAMBER
- TYPE 4 NEW INSPECTION CHAMBER
- SVP — SOIL VENT PIPE
- RWP — RAIN WATER PIPE
- YARD GULLY/ ROAD GULLY/ BOTTLE GULLY
- PUMPING STATION
- PERMEABLE PAVING WITH AVERAGE 300mm THICK CRATE STORAGE
- NEW CULVERT
- NEW RETAINING WALL
- NEW SHEET FLOOD DEFENCE SHOWN INDICATIVELY
- AREA IN ABEYANCE
- FFL/FGL/FRL 2.400 — FINISH FLOOR/GROUND/ROAD LEVEL

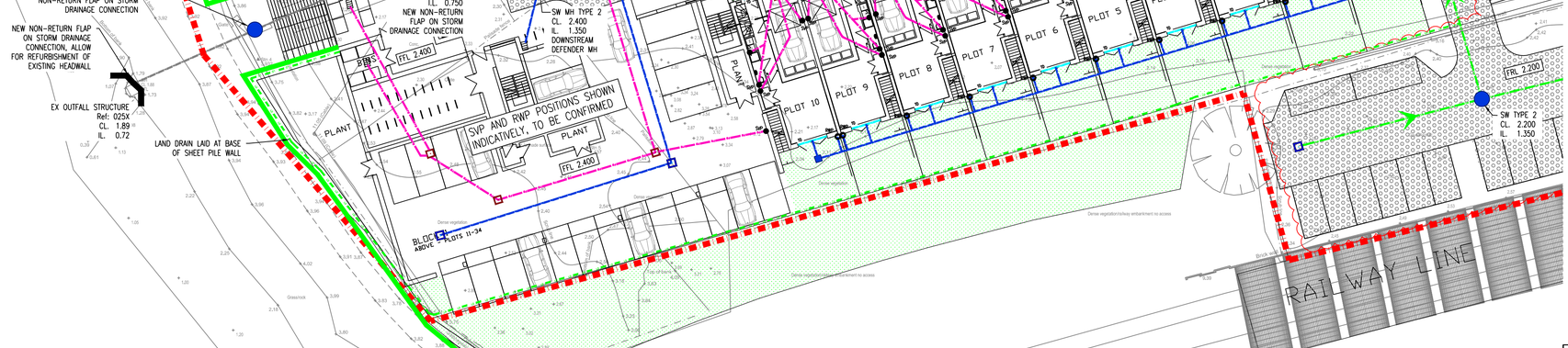

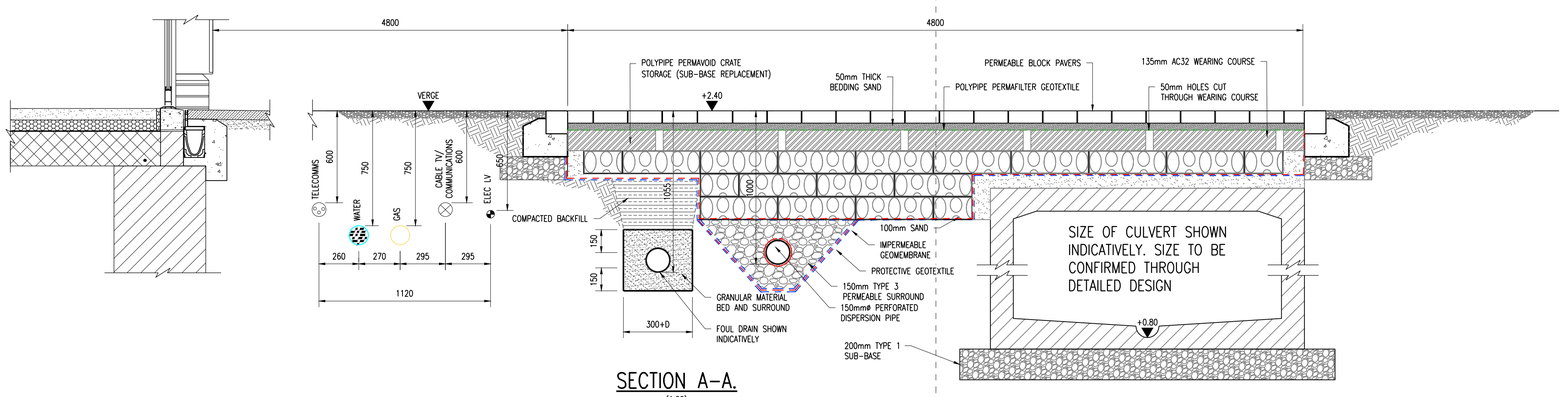

SECTION A-A.

(1:20)

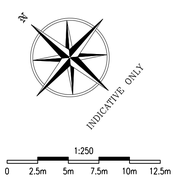

HEMSLEY ORRELL PARTNERSHIP
CONSULTING CIVIL & STRUCTURAL ENGINEERS

ISSUED FOR INFORMATION

ISSUED FOR INFORMATION Revision	07.06.2016 Date	RH By	– Rev. No.

Client: THE HYDE GROUP

Project: ROPETACKLE, SHOREHAM

Title: DRAINAGE SCHEMATIC SHEET 2 OF 3

HEMSLEY ORRELL PARTNERSHIP
CONSULTING CIVIL & STRUCTURAL ENGINEERS
HOP House, 41 Church Road, Hove BN3 2BE
Tel : +44 (0)1273 223900 Fax : +44 (0)1273 326767
E-Mail : engineers@hop.uk.com
www.hop.uk.com

Scales	Date	Drawn	Engineer	Checked	Approved	HOP Contact
1:250	APRIL '16	R. HOFMAN	R. HOFMAN	M.N	–	R.HOFMAN

Project No.	Task No.	Dwg. No.	Rev. No.
12234	06	SKDR02	–

© Copyright

P:\PROJECTS\12234 Ropetackle North, Shoreham-By-Sea\Drawings\HOP\12234-RE-DR01-DRAINAGE LAYOUT Ryan Hofman