Form Ref. No. 372030

ADUR DISTRICT COUNCIL

Town and Country Planning Act 1990
Householder Planning Application

Use this form to apply for planning permission to extend or alter your house or flat, to build a garage or other structure on your property or to create access for a vehicle onto a classified road (please read note 9).

Please read the notes before you fill in this form.

1 Please give the address of the property to be altered or extended

20 BEACH GREEN
SHOREHAM BEACH
SHOREHAM

BN43 5YG

ADUR DISTRICT COUNCIL
PLANNING DIVISION
PLAN No. Ad/03686/07
DATE RECEIVED 21 MAY 2007

2 Type of property

3 STOREY END OF TERRACE

3 Please describe the development you are applying for.

GROUND FLOOR REAR EXTENSION, FIRST FLOOR SIDE EXTENSION + CONVERSION OF ROOF SPACE

4 **Applicant** (in block capitals)

Name
JULIET JENKINS

Address
20 BEACH GREEN
SHOREHAM BEACH
SHOREHAM

BN43 5YG

Telephone
[redacted]

Fax

Email

Agent (if any)

Full Name
MR. R.M. BONNINGTON

Address
WOODGATE
BLACKGATE LANE
HENFIELD
WEST SUSSEX

BN5 9HA

Telephone
01273 494138
07891 123429

Fax

Email

5 **Please enclose four copies of this form and four sets of plans.**
Please number your plans and write the numbers and scales against the titles here.

	Plan Number	Scale
Location Plan	DRG. 03A	1:1250
Block Plan	DRG. 03A	1:500
Floor Plan	DRG. 02A	1:50
Elevations	DRG. 02A	1:100
Other	SURVEY AS EXTG. — DRG. 01A	1:50, 1:100

6 **Will the development involve cutting down any trees?** NO
If "Yes", please show these clearly on the block plan.

7 **Will the development (including any new or altered access) affect a public footpath or any other public right of way?** NO

8 **Does this application require a fee?** Yes
(See note 3)

If "No", please choose the option that applies A —
(See note 3)

If "Yes", please state the amount enclosed £ 135 — 00
(See note 4)

Signature: [redacted] **Date:** MAY 11.07

Please print your name R.M. BONNINGTON

Certificate under Article 7 of the Town and Country Planning (General Development Procedure) Order 1995

If anyone else owns the land or part of it, you must fill in Certificate B, which you can get from the Planning Section. You must also tell the owner of the land about this application by serving a notice on them. If you own all of the land, you must fill in Certificate A below.

Certificate A

I confirm that:

- Nobody except the applicant was an owner of any part of the land involved at the beginning of the period of 21 days before the date of this application; and
- none of the land [redacted] relates to is an agricultural holding or part of an agricultural holding.

Signature: [redacted] **Date:** MAY 11.07

Please print your name R.M. BONNINGTON

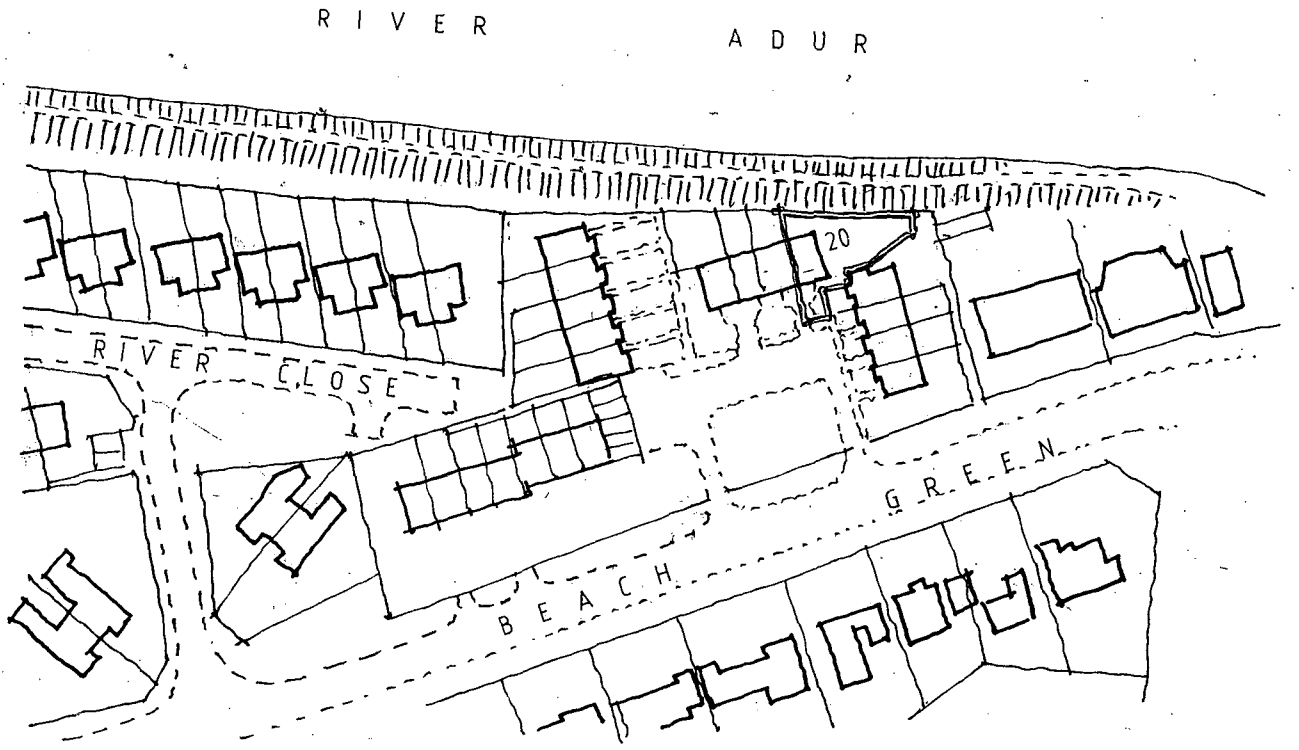

LOCATION PLAN
1:1250

NORTH

WEST

EAST

SOUTH

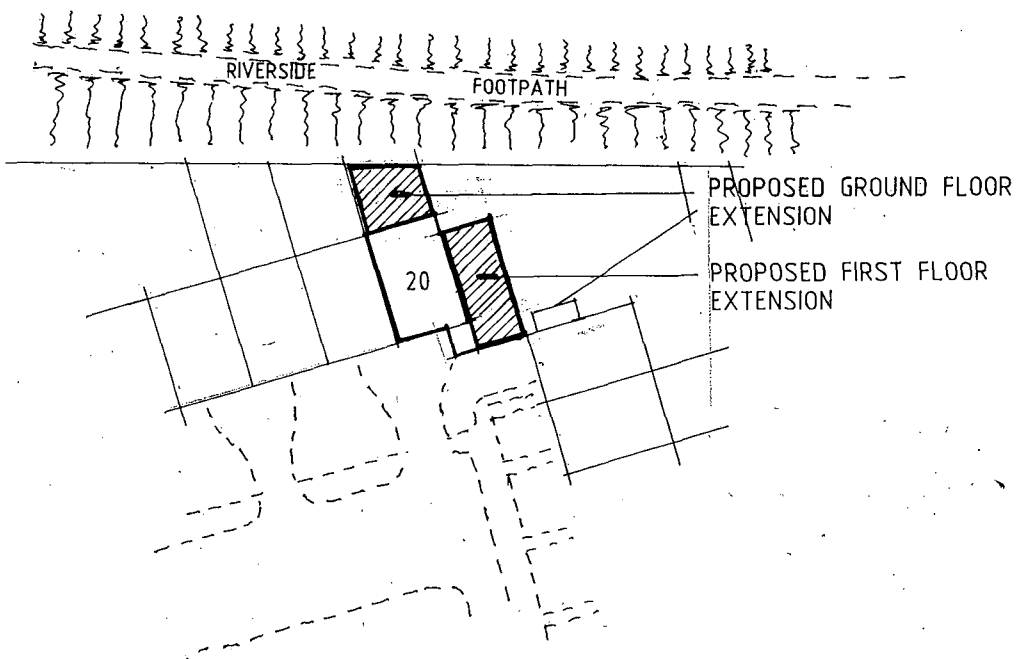

BLOCK PLAN
1:500

REV 'A' OUTLINE OF EXTENSION AMENDED MAY 07

SITE PLANS

ALTERATIONS & EXTENSIONS
20 BEACH GREEN
SHOREHAM BEACH
SHOREHAM-BY-SEA

SCALE 1:1250, 1:500
DATE APRIL 07

DRG. 03 A

ADUR DISTRICT COUNCIL
PLANNING DIVISION
PLAN No. A/06/07/01
DATE RECEIVED
21 MAY 2007

Artwork© O.S. (UK) 88878

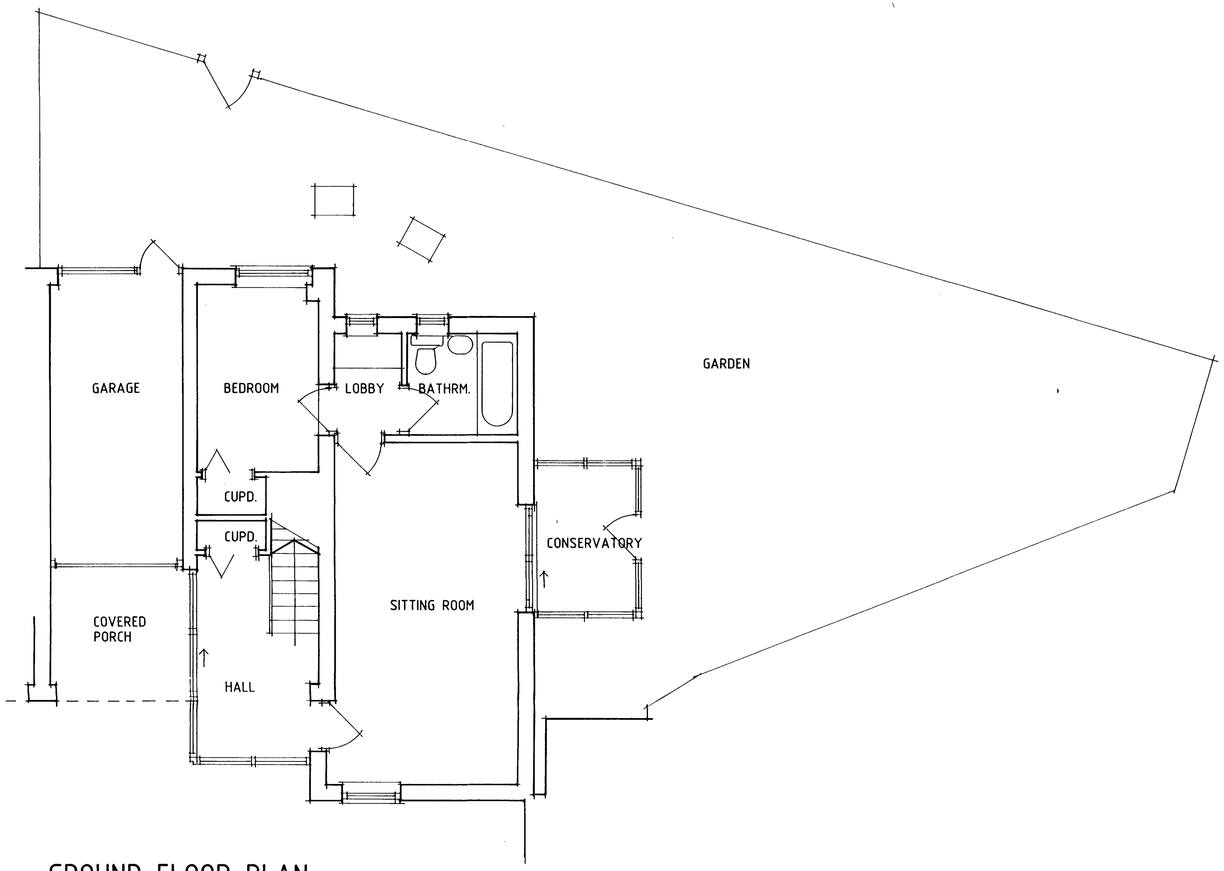

GROUND FLOOR PLAN

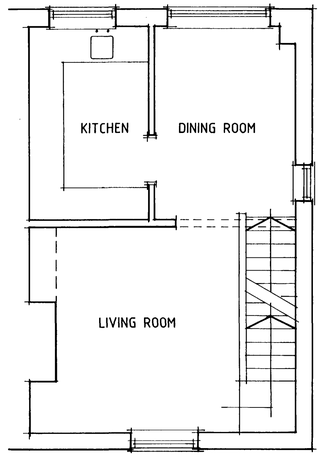

FIRST FLOOR PLAN

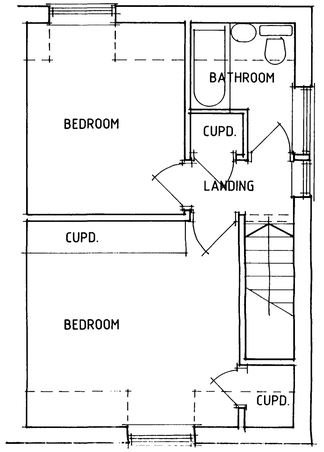

SECOND FLOOR PLAN

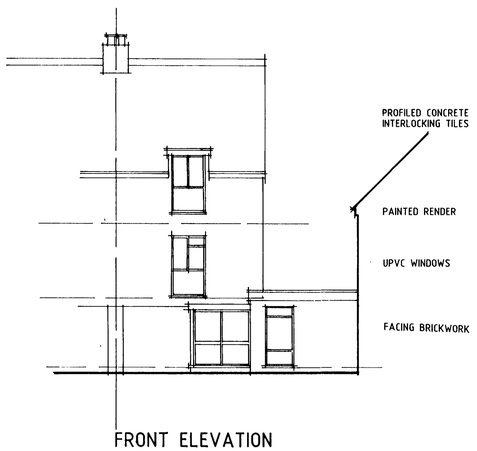

FRONT ELEVATION



SIDE ELEVATION

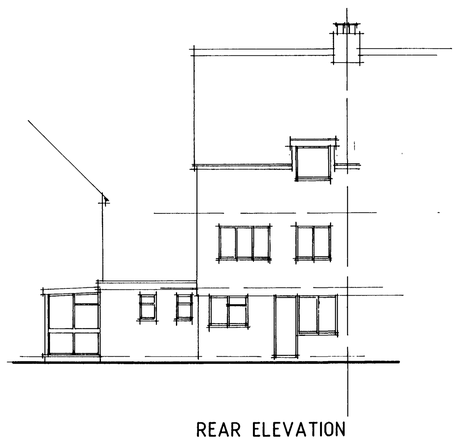

REAR ELEVATION

ADUR DISTRICT COUNCIL
PLANNING DIVISION
PLAN No. AD1038/07
DATE RECEIVED 21 MAY 2007

SURVEY
20 BEACH GREEN
SHOREHAM BEACH
SHOREHAM BY SEA

SCALE 1:50,1:100
DATE MAR.07

DRG.01 A

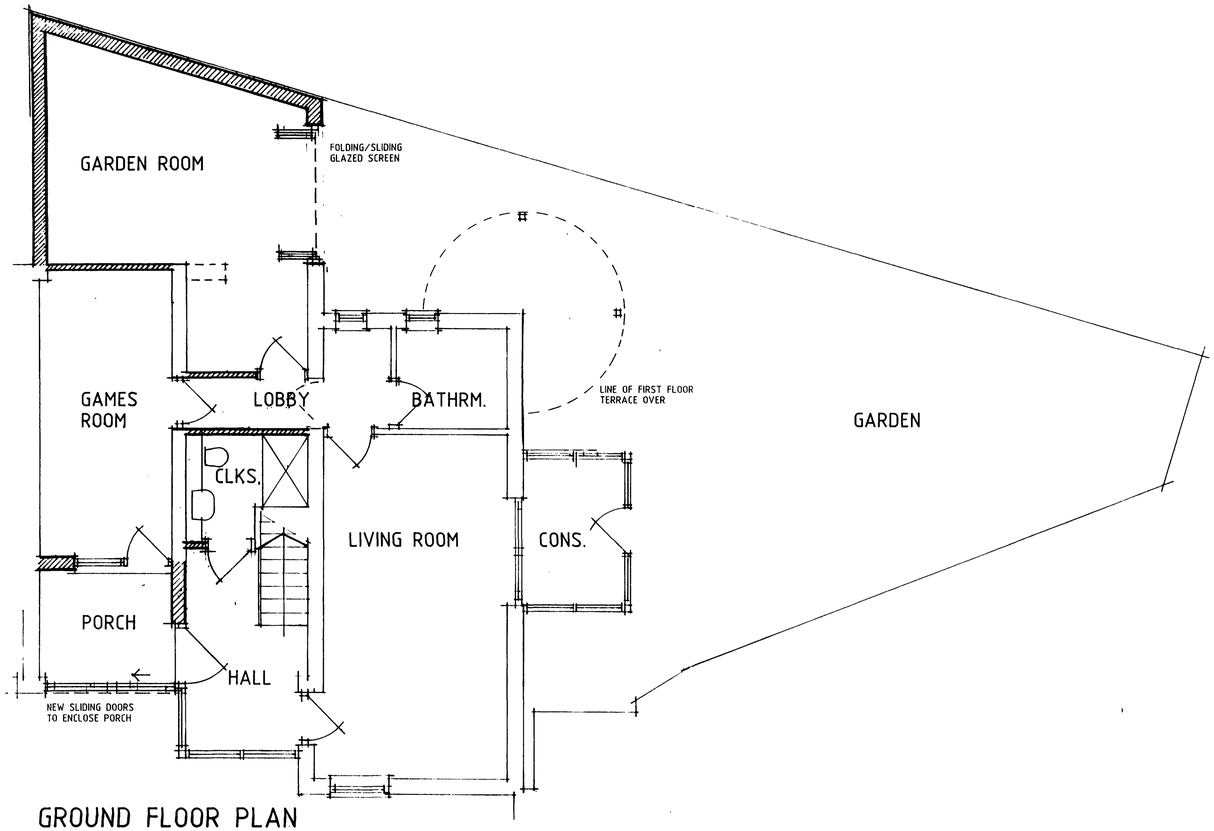

GROUND FLOOR PLAN

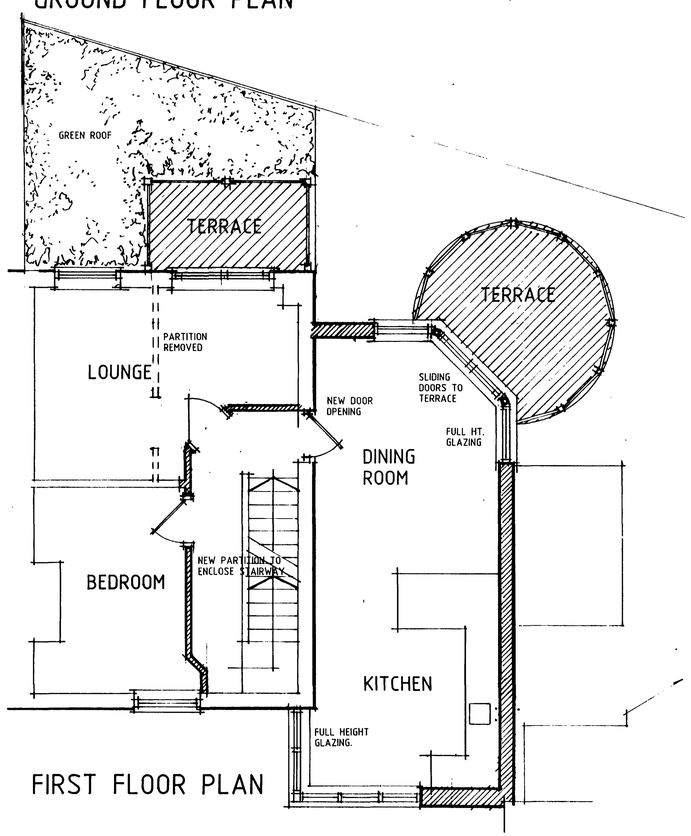

FIRST FLOOR PLAN

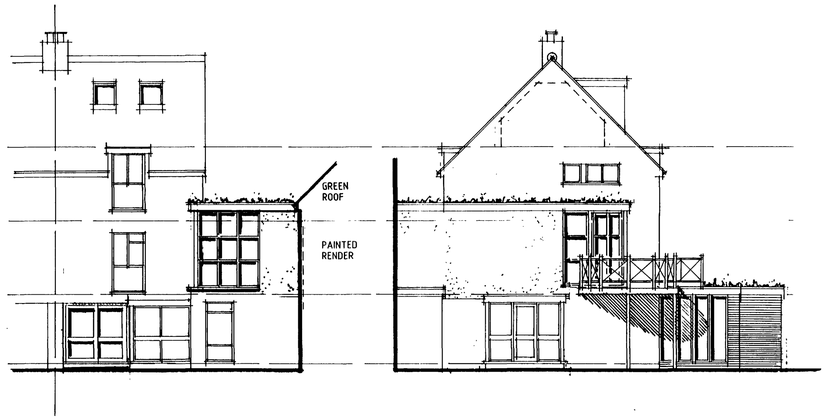

FRONT ELEVATION

SIDE ELEVATION

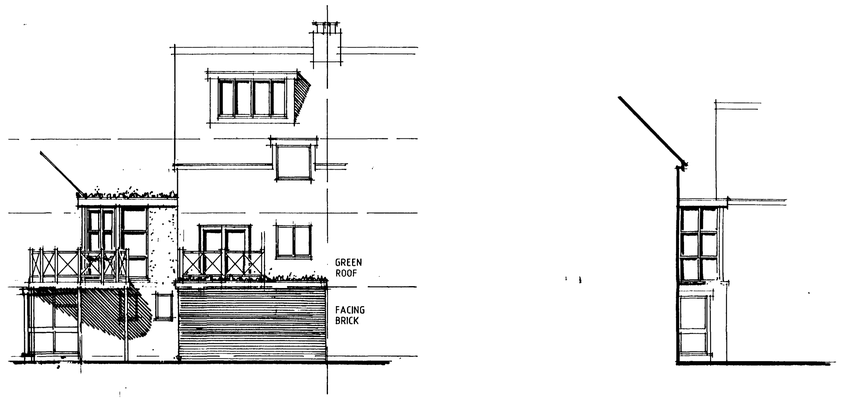

REAR ELEVATION

SIDE ELEVATION

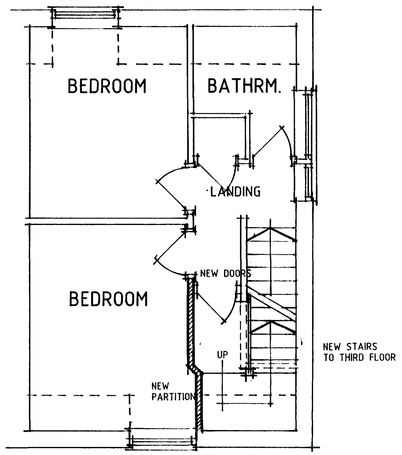

SECOND FLOOR PLAN

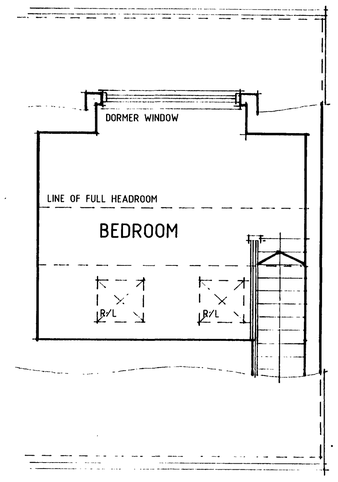

THIRD FLOOR PLAN

ADUR DISTRICT COUNCIL
PLANNING DIVISION
PLAN No. Ar06306107
DATE RECEIVED 21 MAY 200

REV 'A' GENERAL REVISION MAY 07

PLANNING

ALTERATIONS & EXTENSIONS
20 BEACH GREEN
SHOREHAM BEACH
SHOREHAM BY SEA

SCALE 1:100, 1:50
DATE MARCH 07

DRG.02 A