

01 EXISTING LOCATION PLAN
1:1250

N



02 EXISTING BLOCK PLAN
1:500

N

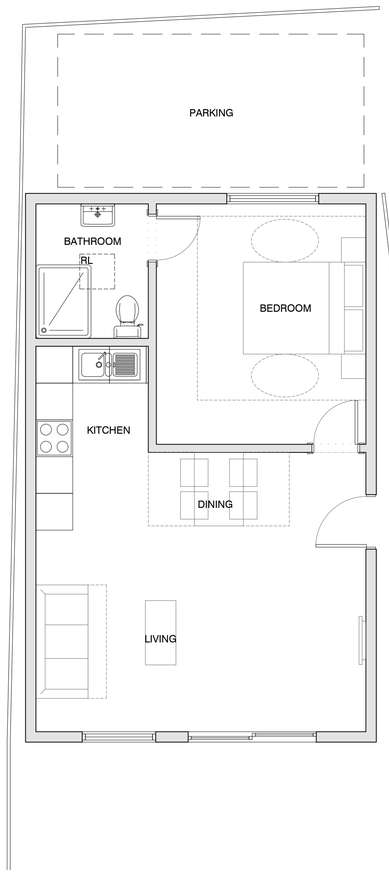

03 EXISTING GROUND FLOOR PLAN
1:50

N

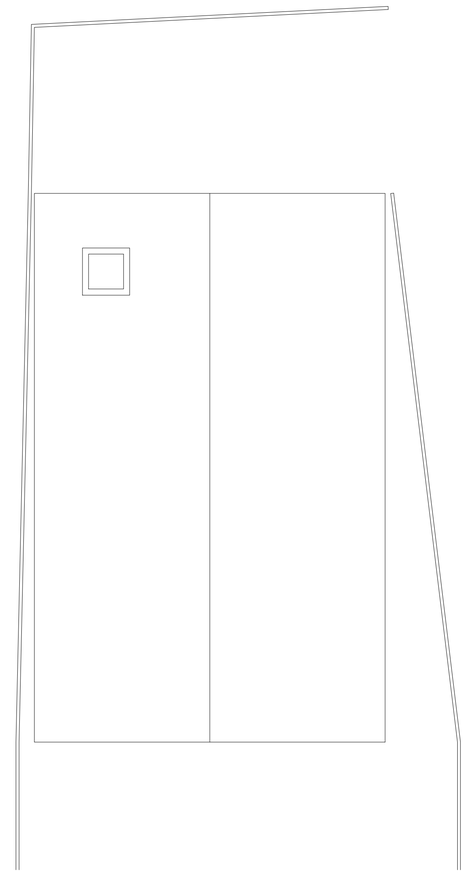

04 EXISTING ROOF PLAN
1:50

N

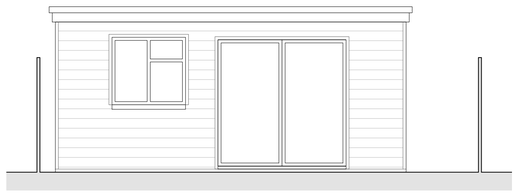

05 EXISTING WEST ELEVATION
1:50

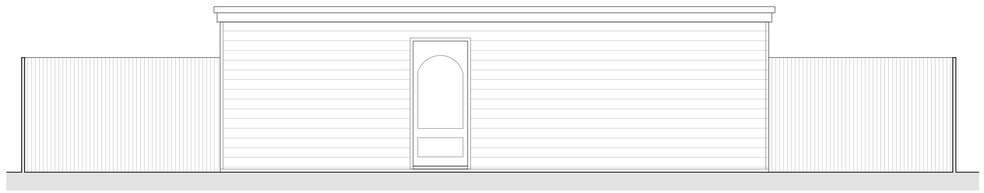

06 EXISTING SOUTH ELEVATION
1:50

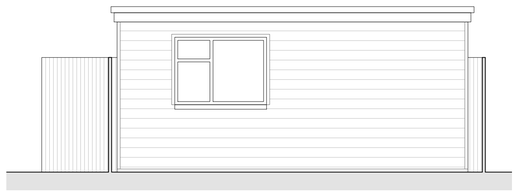

07 EXISTING EAST ELEVATION
1:50

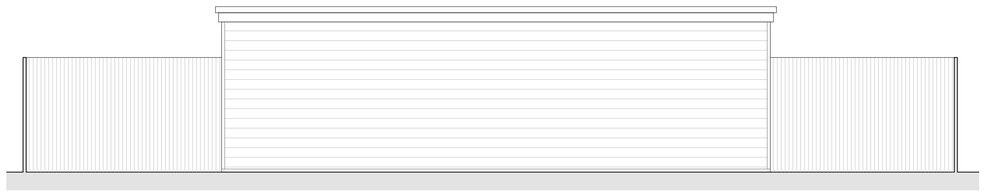

08 EXISTING NORTH ELEVATION
1:50

THE CONTRACTOR MUST VERIFY ALL DIMENSIONS ON SITE BEFORE MAKING SHOP DRAWINGS OR COMMENCING WORK OF ANY KIND.

1. THE BOUNDARIES SHOWN ARE BASED ON INFORMATION BY OTHERS. ALL BOUNDARIES TO BE VERIFIED ON SITE PRIOR TO COMMENCING CONSTRUCTION.

2. TOPOGRAPHICAL LEVELS TO BE CONFIRMED.

3. DESIGN & QUOTED AREAS ARE SUBJECT TO DESIGN DEVELOPMENT & STATUTORY CONSENTS.

4. ALL SURVEY INFORMATION SHOWN IS SUBJECT TO FURTHER SITE INVESTIGATION DURING DEMOLITION.

0m 0.5 1.0 1.5 3.0m
1:50

0m 5 10 15 30m
1:500

0m 12 25 37.5 75m
1:1250

REV	DATE	REVISIONS	CHK
B	26.04.23	Planning amendments	MC
A	03.01.23	Planning amendments	MC

mohsin cooper
ARCHITECTS
MOHSIN COOPER LIMITED, 7 HOVE MANOR PARADE, HOVE STREET, HOVE, EAST SUSSEX, BN3 2DF
www.mohsincooper.com
© COPYRIGHT EXISTS ON THE DESIGN AND INFORMATION SHOWN ON THIS DRAWING

PROJECT :
24 HALEWICK LANE, LANCING, BN15 0ND

CLIENT :
MR PATT WATTS

DRAWING TITLE :
EXISTING LOCATION & BLOCK PLAN
GROUND & ROOF PLAN, ELEVATIONS TO OUTBUILDING

SCALE :	DRAWN : MC	DATE : 11.22	
1: 50,500,1250 @ A1	CHECKED : MC	DATE : 11.22	

NUMBER: 0483-S-001
REVISION: B

STATUS: S2 INFORMATION