Existing South Elevation

Scale 1:100

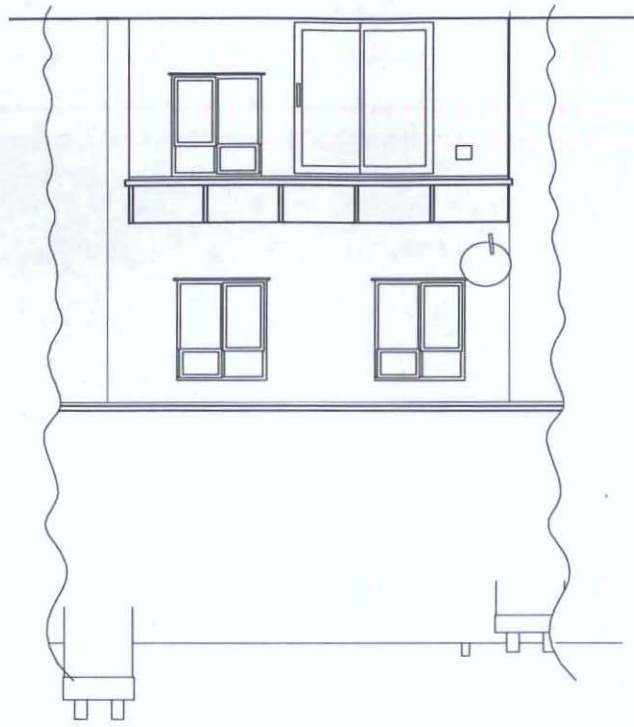

Existing West Elevation

Scale 1:100

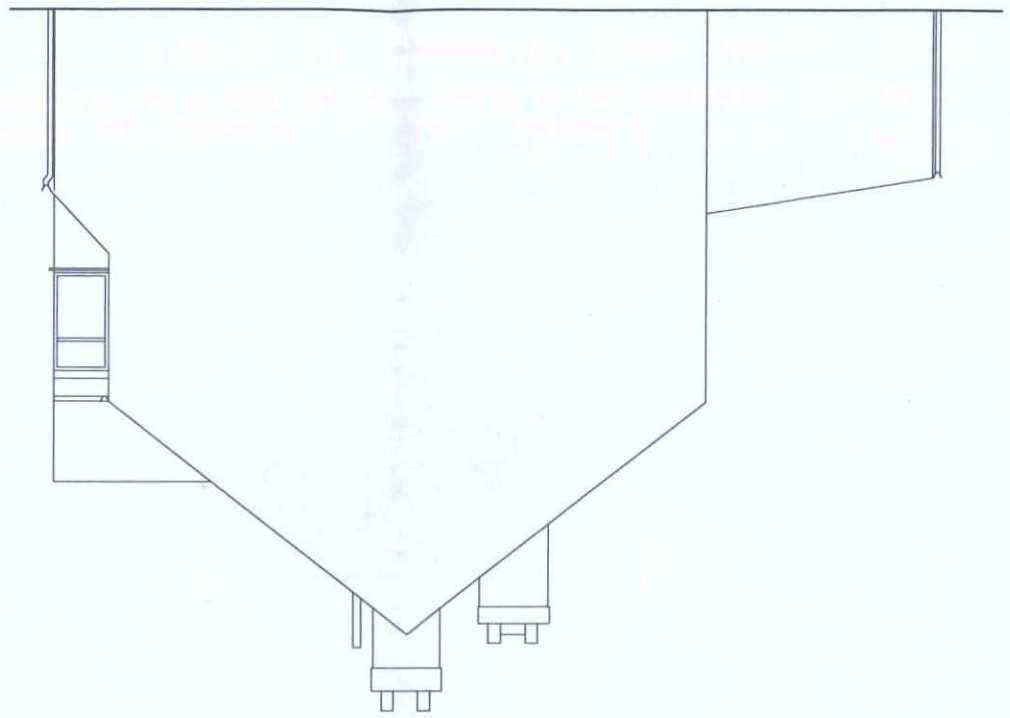

Existing North Elevation

Scale 1:100



Existing East Elevation

Scale 1:100

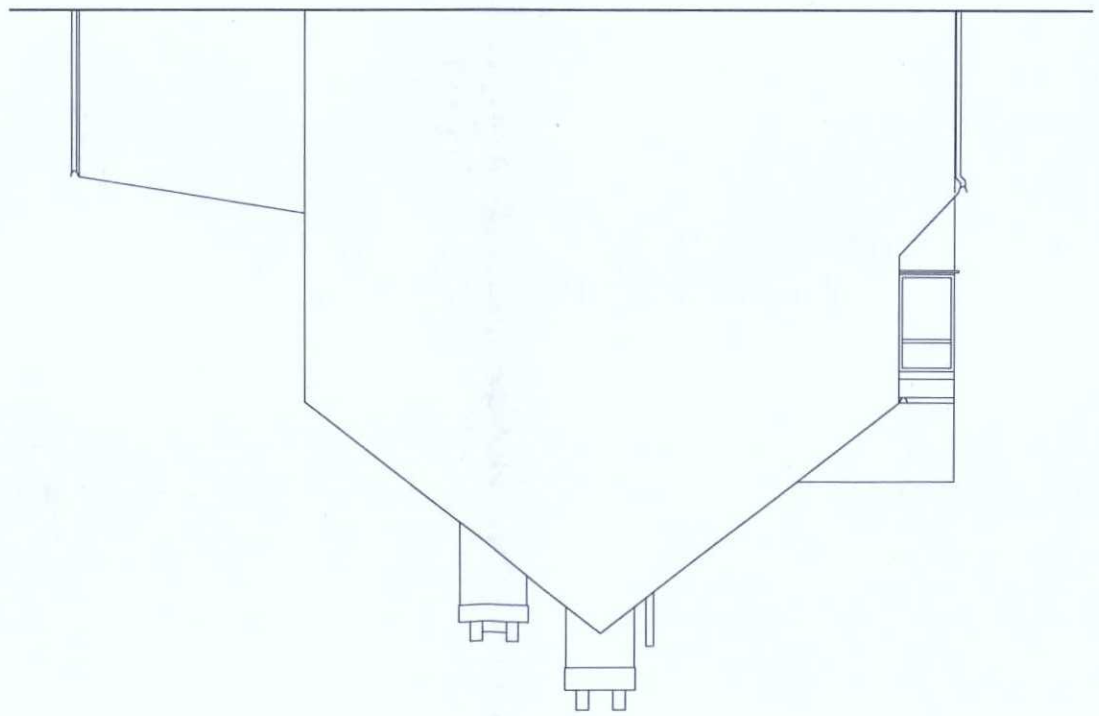

1:100 Scale Bar (Metres)

0 1 2 3 4 5 10

NOTE
THIS DRAWING MAY BE SCALED FOR PLANNING PURPOSES ONLY.
ALL DIMENSIONS RELATING TO SUB-CONTRACTORS OR SUPPLIERS WORK MUST BE CHECKED AND AGREED BETWEEN THE GENERAL CONTRACTOR AND THE SUB-CONTRACTORS AND SUPPLIERS. ALL DIMENSIONS ARE IN MILLIMETRES. IF IN DOUBT ASK. ALL WORKS OR MATERIALS INDICATED ON THE DRAWING ARE TO BE TO THE LATEST BRITISH STANDARDS AND ARE TO BE CARRIED OUT IN ACCORDANCE WITH THE RELEVANT CODES OF PRACTICE OR RECOGNISED TRADE ASSOCIATION RECOMMENDATIONS AND PUBLICATIONS.

© THIS DRAWING IS THE COPYRIGHT OF TECSPEC.

REV	DATE	DRN	DESCRIPTION
#	14/01/18	DB	Drawing created.

Tecspec
plan
draw
build

17 Perriedale drive, somerting, west sussex bn15 0te
tel 07456851767 email: davidblunsdon@gmail.com

Client
Ms Tracy Dixon

Location
86 Freshbrook Road
Lancing
West Sussex, BN15 8DA

Drawing Title
Existing Elevations

Date	Drawn By	Scale
Jan 2018	DB	1:100 @A3

CAD file name
009_Planning_Rev 03.dwg

Drawing No	Revision
009/SL-29	#

PLANNING SERVICES
ADUR & WORTHING

PLAN	AWDM/ Ortd8/18
DATE	- 3 APR 2018
VALID	