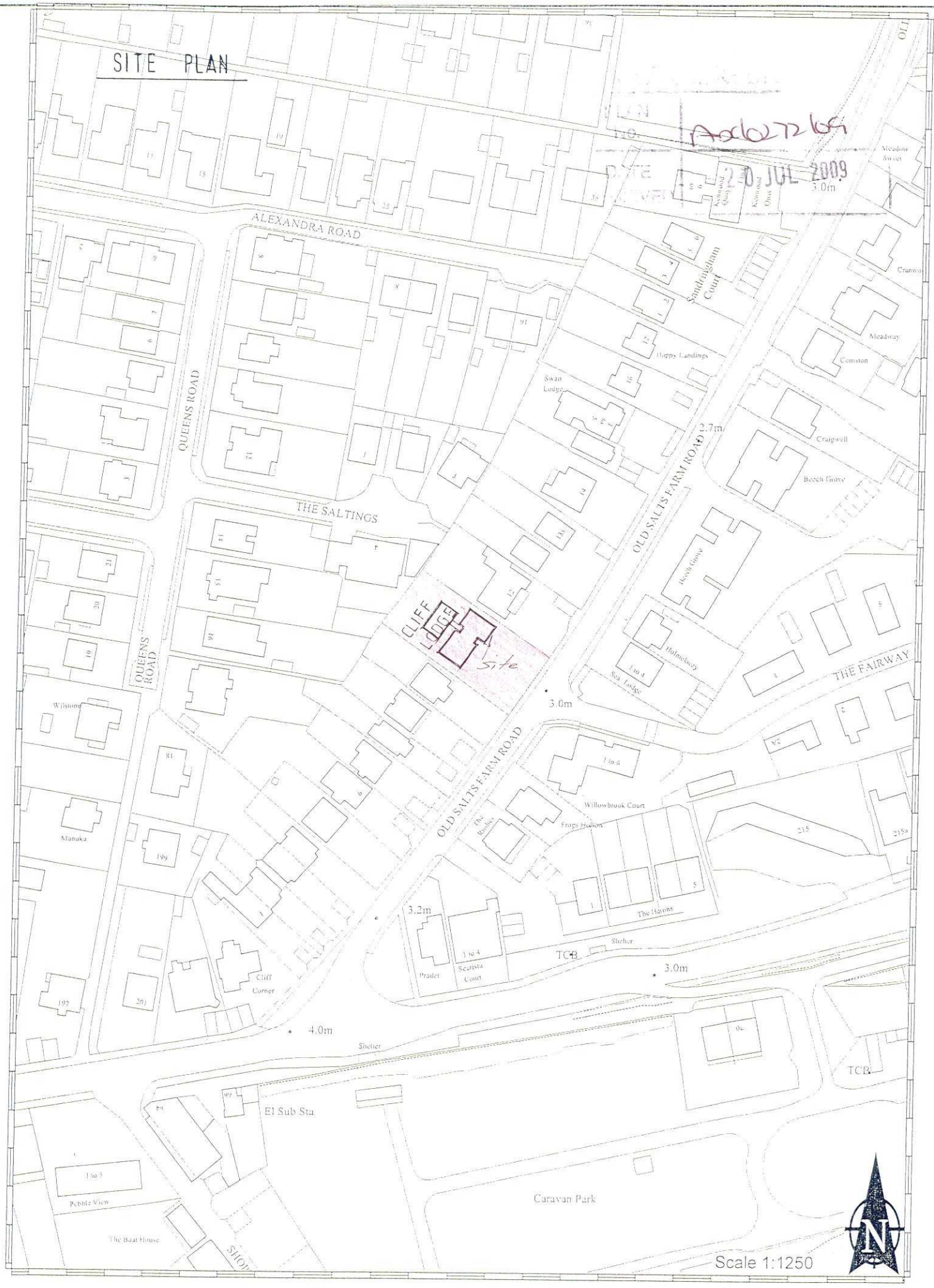

This map is reproduced from Ordnance Survey material with the permission of Ordnance Survey on behalf of the Controller of Her Majestys Stationery Office. Crown Copyright. Unauthorised reproduction infringes Crown copyright and may lead to prosecution or civil proceedings. Adur District Council. Licence Number 100018844. 08/07/2009



This map is reproduced from Ordnance Survey material with the permission of Ordnance Survey on behalf of the Controller of Her Majestys Stationery Office. Crown Copyright. Unauthorised reproduction infringes Crown copyright and may lead to prosecution or civil proceedings. Adur District Council. Licence Number 100018844 08/07/2009

ADUR.

MRS EYLES
FLAT 2 CLIFF LODGE
OLD SALTS FARM RD
LANCING.
TEL [redacted]

GROUND FLOOR.



KEY T = TOUGHENED GLASS

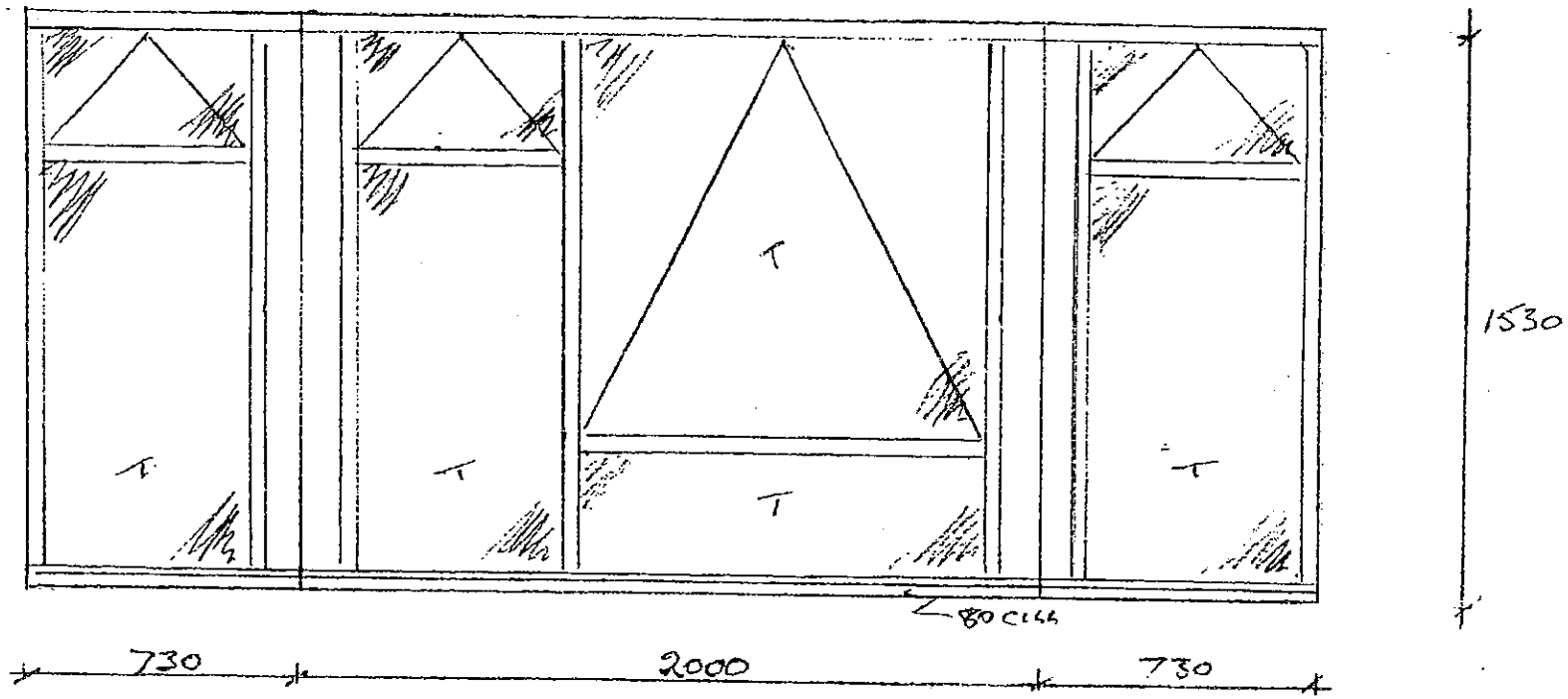

ADUR DISTRICT COUNCIL
PLANNING DIV
PLAN No. Ad/0272/09
DATE RECEIVED 20 JUL 2009