Form Ref. No. 916471

ADUR DISTRICT COUNCIL

Town and Country Planning Act 1990
Householder Planning Application

ADUR DISTRICT COUNCIL
PLANNING DIVISION
PLAN No. AD/0085/08
DATE RECEIVED - 4 APR 2008

Use this form to apply for planning permission to extend or alter your house or flat, to build a garage or other structure on your property or to create access for a vehicle onto a classified road (please read note 9).

Please read the notes before you fill in this form.

1 Please give the address of the property to be altered or extended

88 Parkside
SHOREHAM BY SEA
West Sussex
BN43 6HA

ADUR D.C.
CHIEF EXECUTIVES DEPARTMENT
- 7 FEB 2008

2 Type of property

Detached House

3 Please describe the development you are applying for.

to build a conservatory on the rear south side of the building

4 Applicant (in block capitals)

Name
mr
spencer
hart

Address
88 Parkside
SHOREHAM BY SEA
BN43 6HA
WEST SUSSEX

Telephone
[redacted]

Fax

Email
spencethplumber@yahoo.com

Agent (if any)

Full Name

Address

Telephone

Fax

Email

5 Please enclose four copies of this form and four sets of plans.
Please number your plans and write the numbers and scales against the titles here.

	Plan Number	Scale
Location Plan		
Block Plan		
Floor Plan		
Elevations		
Other		

6 Will the development involve cutting down any trees? No
If "Yes", please show these clearly on the block plan.

ADUR D.C.
CHIEF EXECUTIVE'S
DEPARTMENT
- 7 FEB 2008

7 Will the development (including any new or altered access) affect a public footpath or any other public right of way? No

8 **Does this application require a fee?** Yes
(See note 3)

If "No", please choose the option that applies
(See note 3)

If "Yes", please state the fee enclosed £ 135.00
(See note 4)

Signature: [redacted] **Date:** 6/2/08

Please print your name: SHART

***Certificate under* Article 7 of the Town and Country Planning (General Development Procedure) Order 1995**

If anyone else owns the land or part of it, you must fill in Certificate B, which you can get from the Planning Section. You must also tell the owner of the land about this application by serving a notice on them. If you own all of the land, you must fill in Certificate A below.

Certificate A

I confirm that:

- Nobody except the applicant was an owner of any part of the land involved at the beginning of the period of 21 days before the date of this application; and
- none of the land this application relates to is an agricultural holding or part of an agricultural holding.

Signature: [redacted] **Date:** 6/2/08

Please print your name: SHART

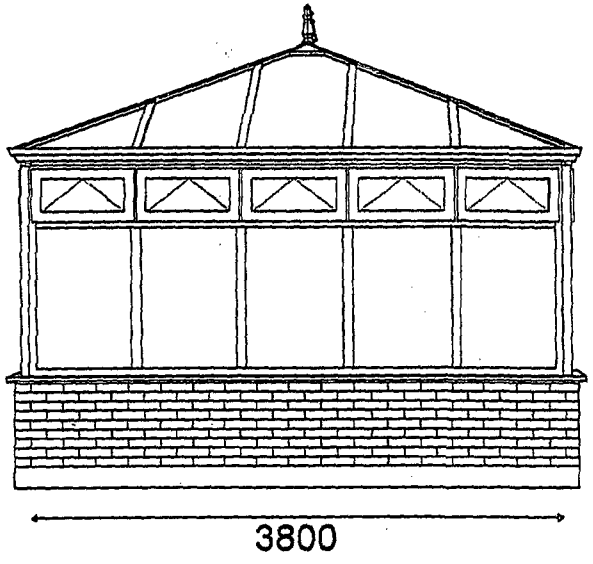

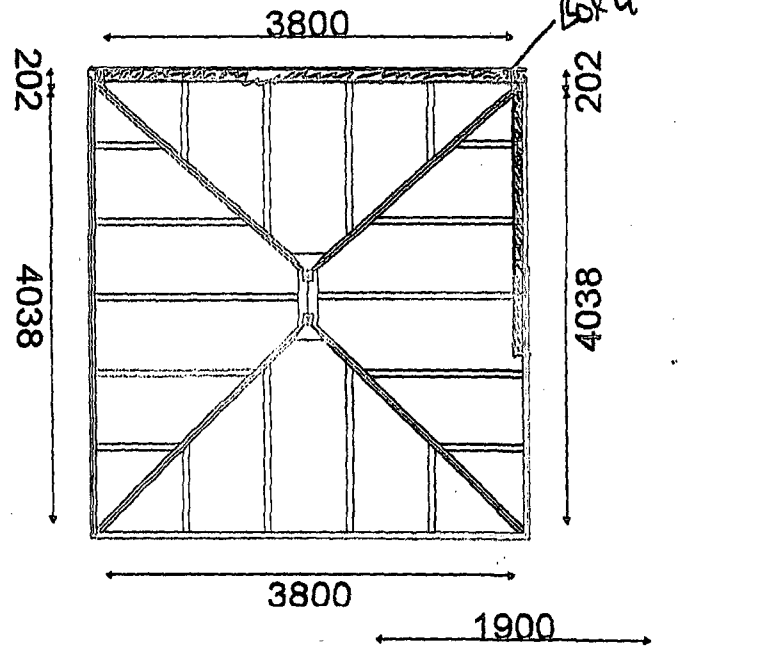

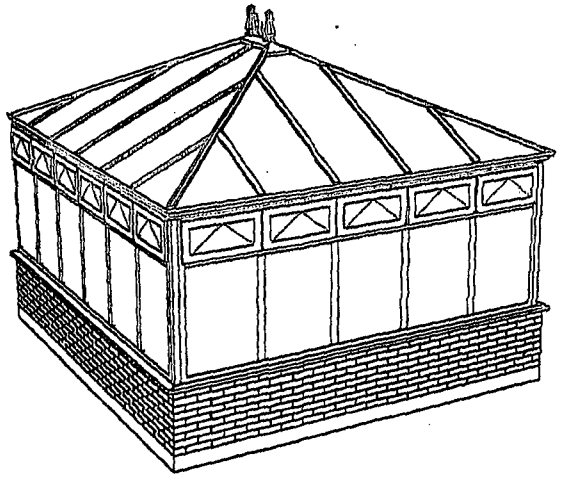

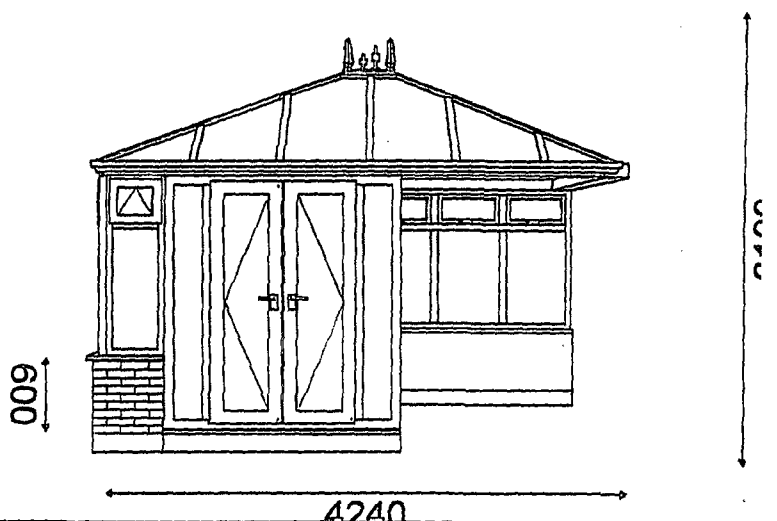

PLANNING D
PLAN No. Prod008568
DATE - 4 APR 2008

Mr Hart

QUOTE NO: Q000488
REF: HART

BRIGHT VIEW (SUSSEX) Ltd
BRIGHT VIEW HOUSE
ANGOLA ROAD WORTHING
WEST SUSSEX, BN14 8DU
TEL: 01903 202122
FAX: 01903 212252



rear elevation.

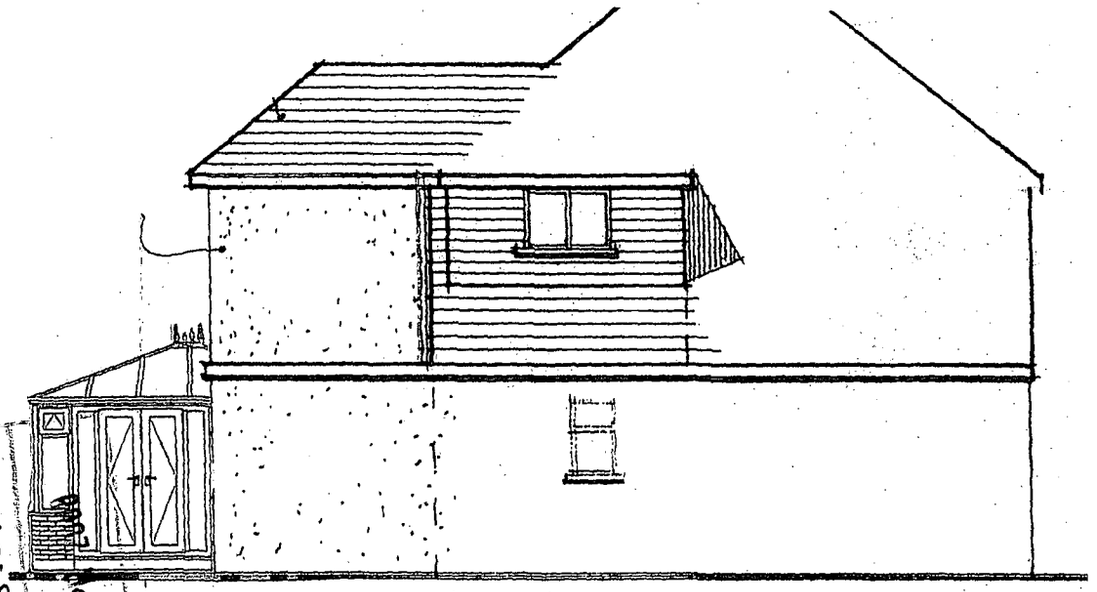

side elevation.

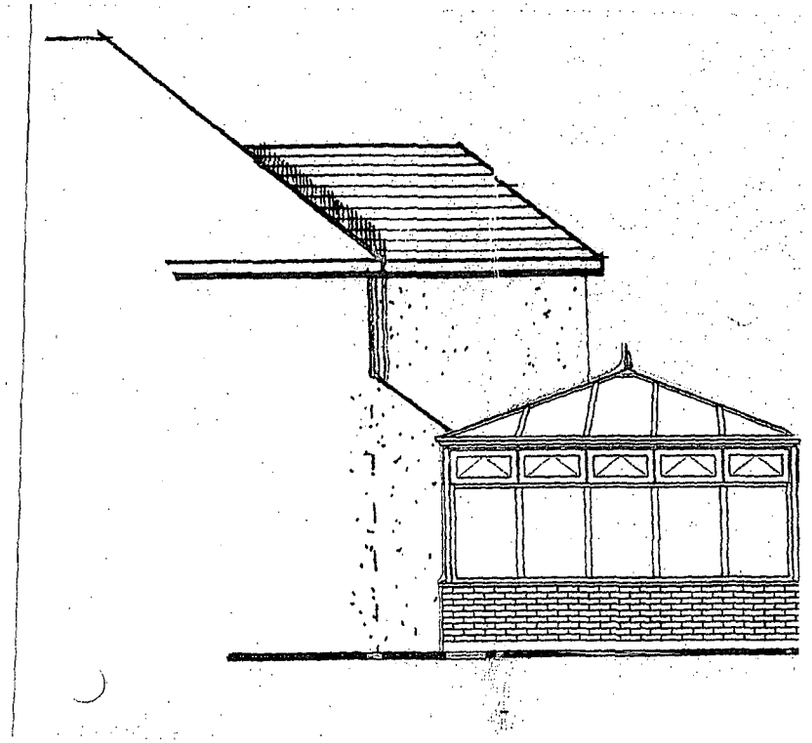

PLANNING DIVISION
PLAN No. A06003568
DATE - 4 APR 2006

OS Sitemap™



Produced 03.03.2008 from the Ordnance Survey National Geographic Database and incorporating surveyed revision available at this date. © Crown Copyright 2008.

Reproduction in whole or part is prohibited without the prior permission of Ordnance Survey.

Ordnance Survey and the OS Symbol are registered trademarks and OS Sitemap is a trademark of Ordnance Survey, the national mapping agency of Great Britain.

The representation of a road, track or path is no evidence of a right of way.

The representation of features as lines is no evidence of a property boundary.

Metres
0 20 40

Scale 1:1250

Supplied by: **Mailboxes Etc Brighton**
Serial number: 00182500
Centre coordinates: 522350 106365

Further information can be found on the OS Sitemap Information leaflet or the Ordnance Survey web site:
www.ordnancesurvey.co.uk

OS Sitemap™

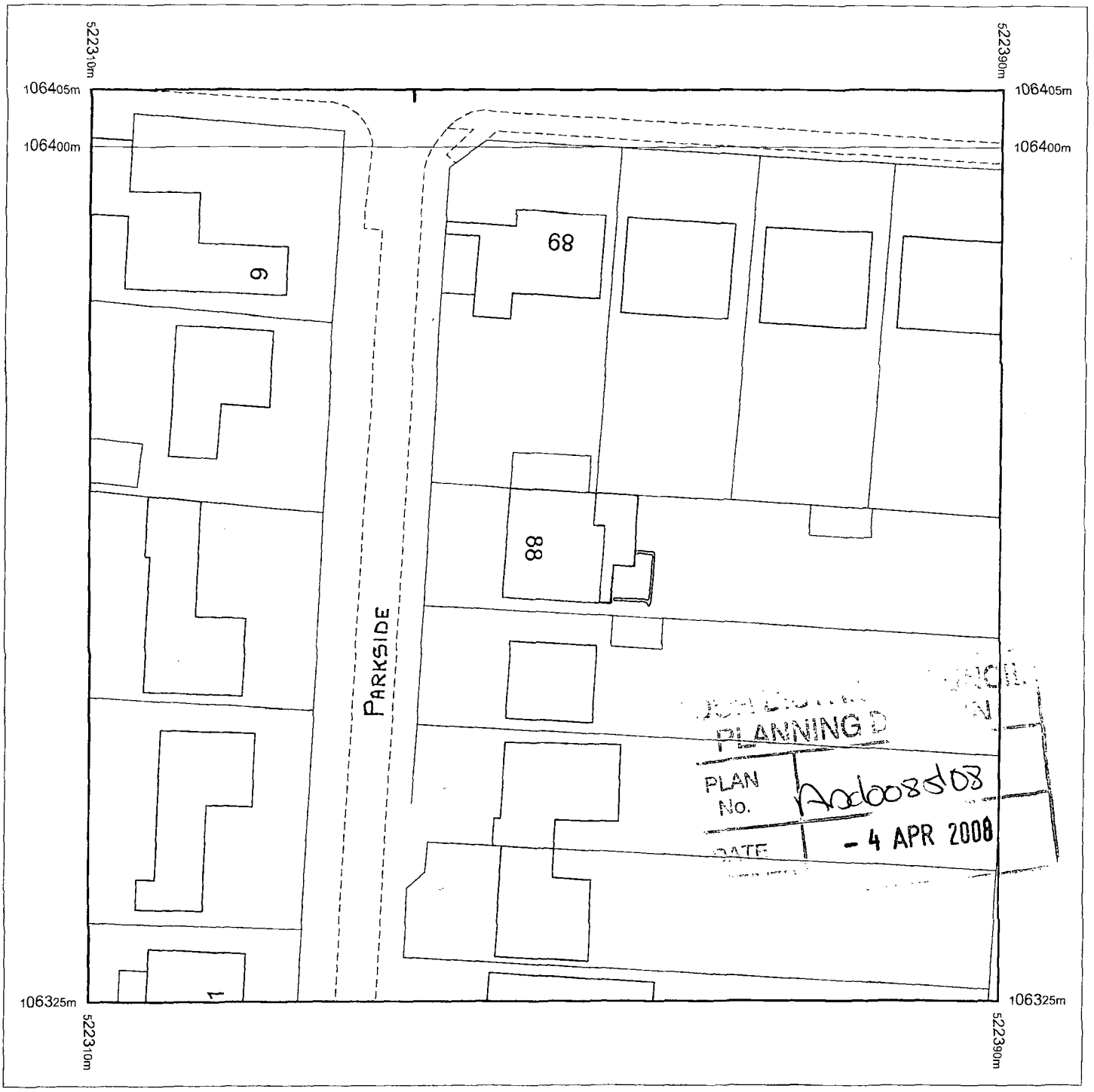

Produced 25.02.2008 from the Ordnance Survey National Geographic Database and incorporating surveyed revision available at this date. © Crown Copyright 2008.

Reproduction in whole or part is prohibited without the prior permission of Ordnance Survey.

Ordnance Survey and the OS Symbol are registered trademarks and OS Sitemap is a trademark of Ordnance Survey, the national mapping agency of Great Britain.

The representation of a road, track or path is no evidence of a right of way.

The representation of features as lines is no evidence of a property boundary.

Metres
0 10 20

Scale 1:500

Supplied by: **Mailboxes Etc Brighton**
Serial number: 00178800
Centre coordinates: 522350 106365

Further information can be found on the OS Sitemap Information leaflet or the Ordnance Survey web site:
www.ordnancesurvey.co.uk