This drawing is the copyright of MHD Architects Ltd. It is for planning application purposes only & may not be reproduced in whole or in part without permission. Drawings lodged for planning approval may be reproduced by the Planning Authority in accordance with the 'Copyright (Material Open to Public Inspection) (Marking of Copies of Plans and Drawings) Order 1990 and must carry the relevant copyright restriction note.

0046/17
Rec'd: 12/6/17
AMENDMENT

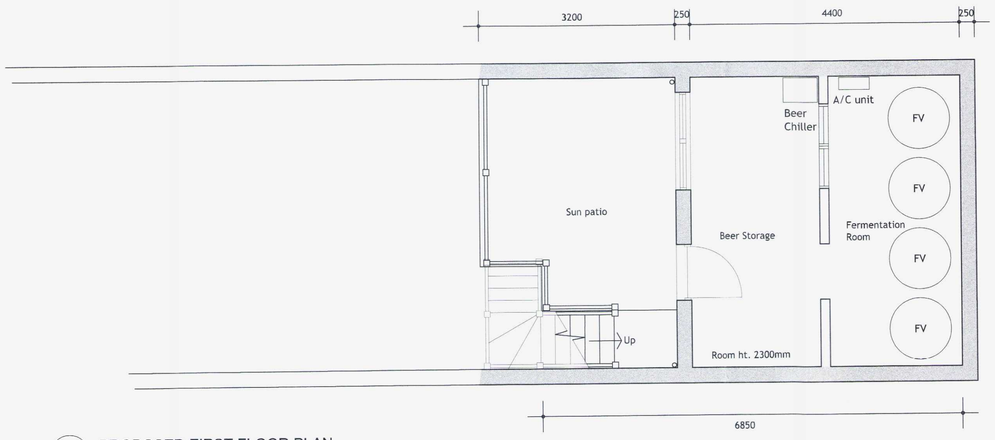

1 PROPOSED FIRST FLOOR PLAN
Scale: 1:50

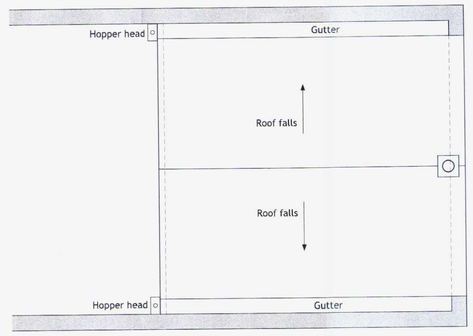

5 PROPOSED ROOF PLAN
Scale: 1:50

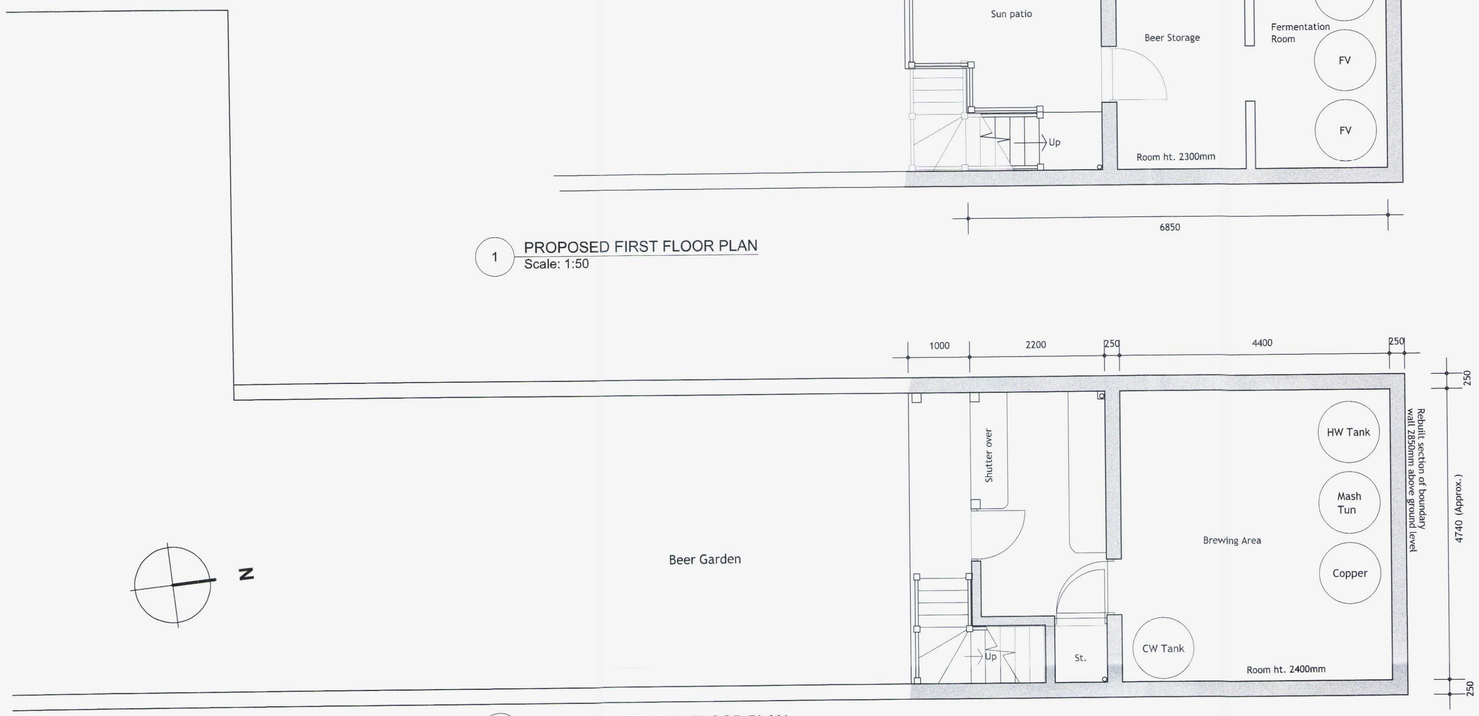

2 PROPOSED GROUND FLOOR PLAN
Scale: 1:50

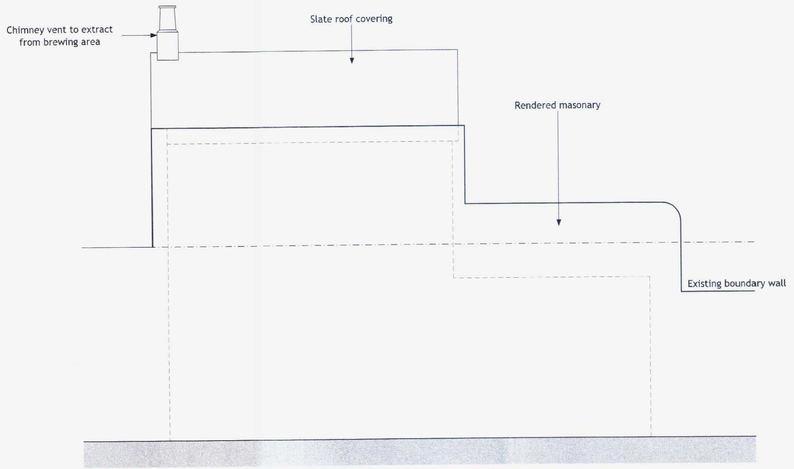

6 PROPOSED WEST ELEVATION
Scale: 1:50

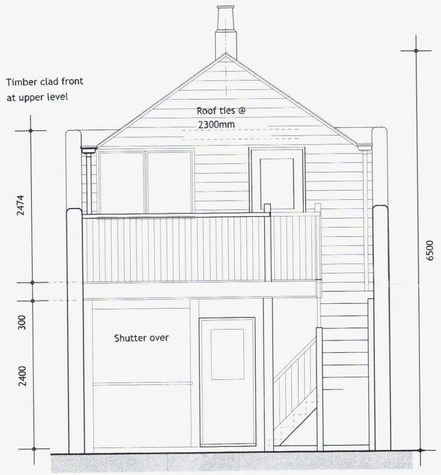

3 PROPOSED SOUTH ELEVATION
Scale: 1:50

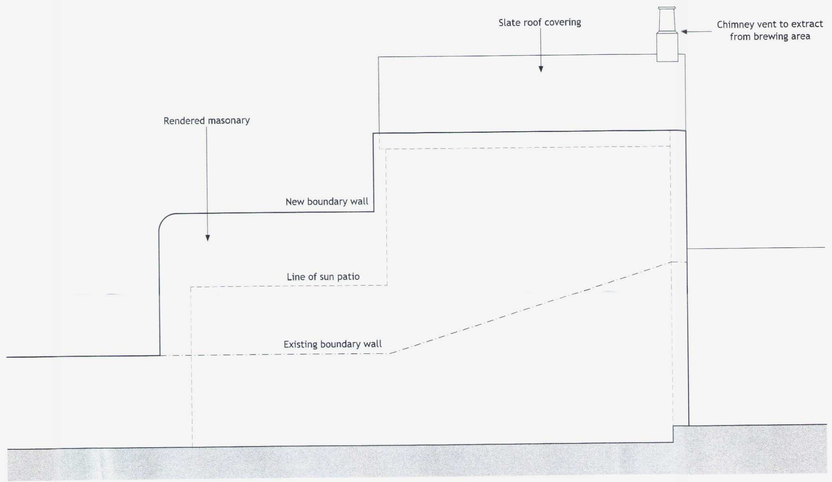

4 PROPOSED EAST ELEVATION
Scale: 1:50

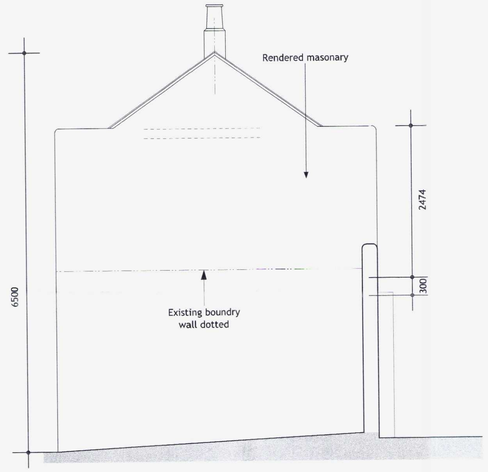

7 PROPOSED NORTH ELEVATION
Scale: 1:50

mm 0 1000 5000
Scale Bar 1:50

Rev	Date	Description	By
B	May2017	Drawings revised as client's requirements	ot
A	Apr2017	Revised to Planning Officer's request	ot

M.H.D. Architects
Downheim Studio · Lewes Road · Ringmer · East Sussex · BN8 5QB
Tel: 01273 814851 Fax: 01273 814884 Email: mhdarchitects@aol.com

Client
The Duke of Wellington

Project
368 Brighton Road
Shoreham - by - Sea

Drawing
Proposed Drawings

Scale	Status	Date	Drawn	Checked
1:50 @ A1	Planning	Feb 17	ot	td

Drawing No. 271_P_02
Revision B