
N
11
14
12
10
8
5
3
1
4
2
340
338
SHOREHAM-BY-SEA
THE DRIVEWAY
NEW EXTENSION
UPPER SHOREHAM ROAD
APPROVED
24 JAN 2007
BLOCK PLAN
1:500
ADUR DISTRICT COUNCIL
PLANNING DIVISION
PLAN No. ADC/0463/06
DATE RECEIVED 30 NOV 2006

REAR [EAST] ELEVATION



SIDE [NORTH] ELEVATION

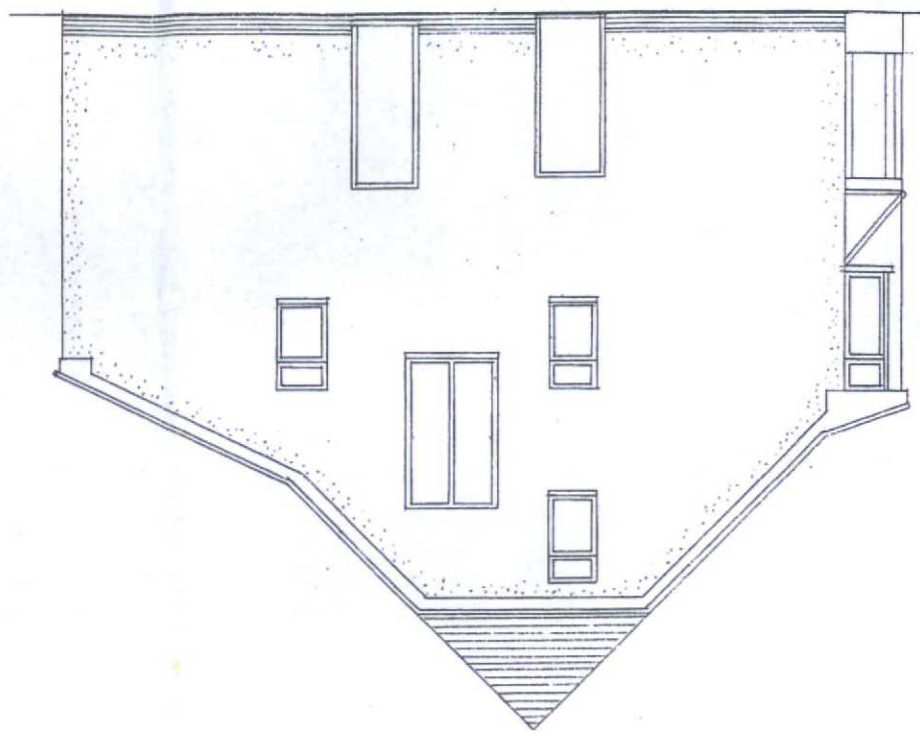

FRONT [WEST] ELEVATION

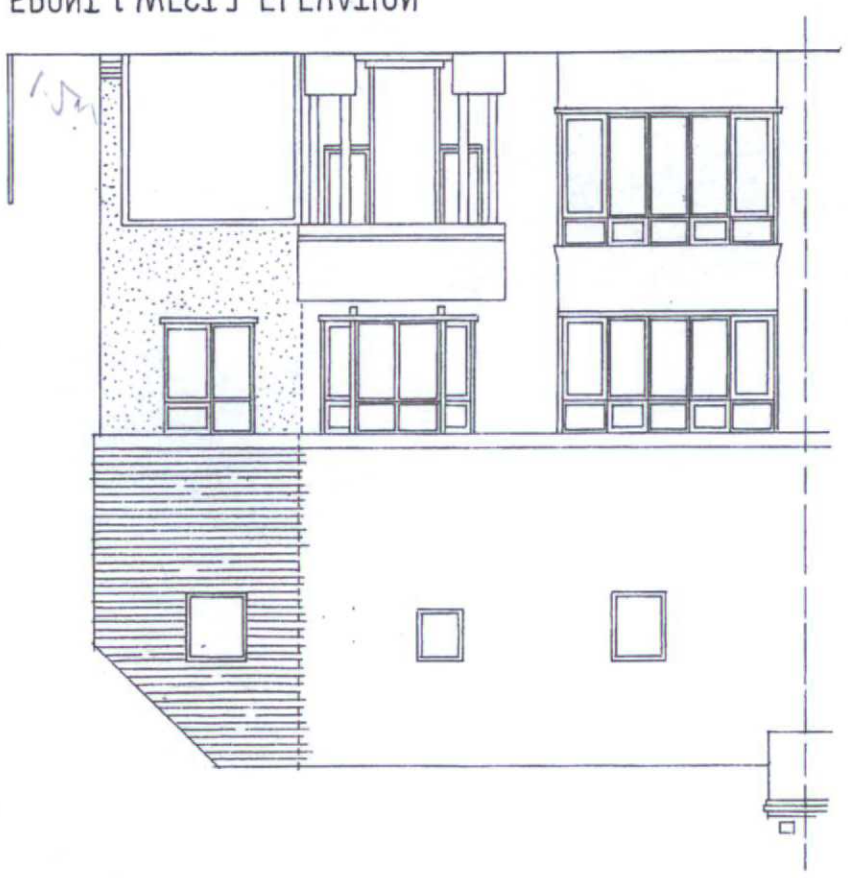

WINDOWS & DOORS – UPVC " " "

WALLS – PEBBLE-DASH RENDER TO MATCH EXISTING

ROOF – TILES TO MATCH EXISTING

NEW SIDE EXTENSION

SCALE:	1:100
DATED:	NOVEMBER 2008

DRAWN BY:
ALAN R WOOD
12 WESTBORNE STREET
HOVE BN3 5PT
TEL: 01273 770803

ELEVATIONS
PROPOSED ALTERATIONS –

SHOREHAM-BY-SEA
4 THE DRIVEWAY

DWG. NO. 4

RECEIVED 20 NOV 2008
DATE
NO.
PLAN

ADUR DISTRICT COUNCIL
PLANNING DIVISION

DATE 15 JAN 2009

ADUR DISTRICT COUNCIL
PLANNING DIVISION

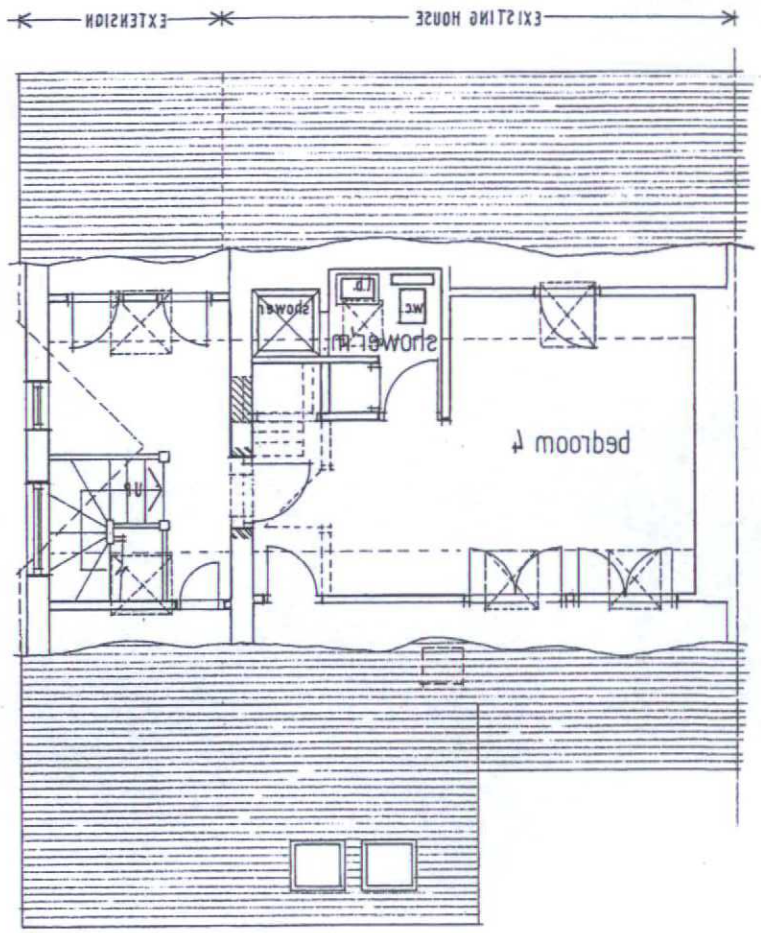

2ND. FL'R. PLAN

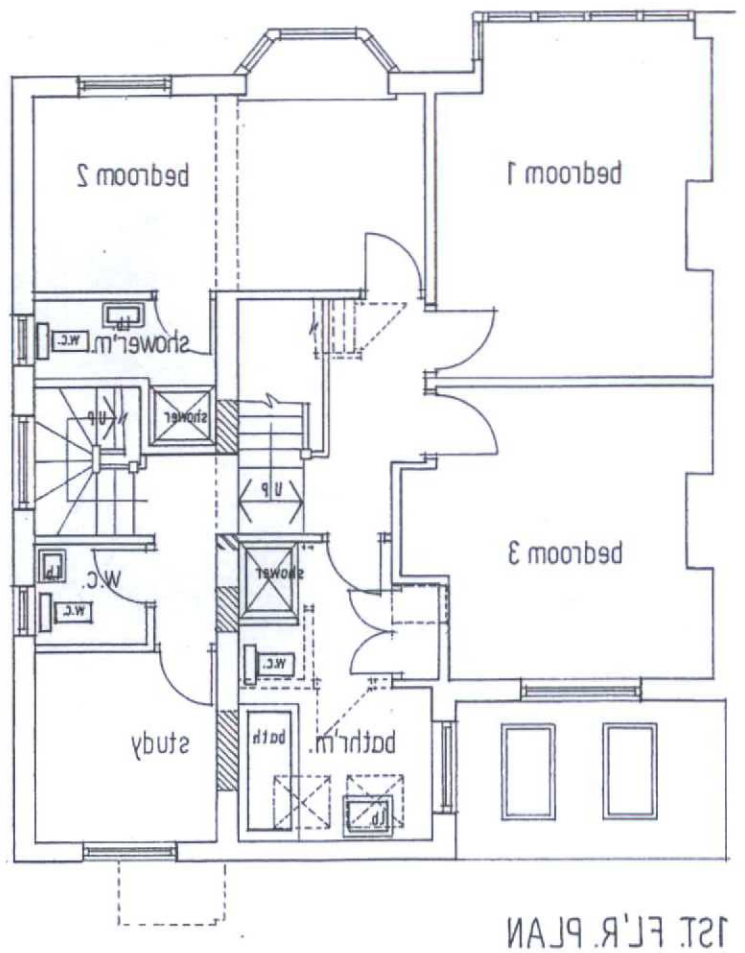

1ST. FL'R. PLAN

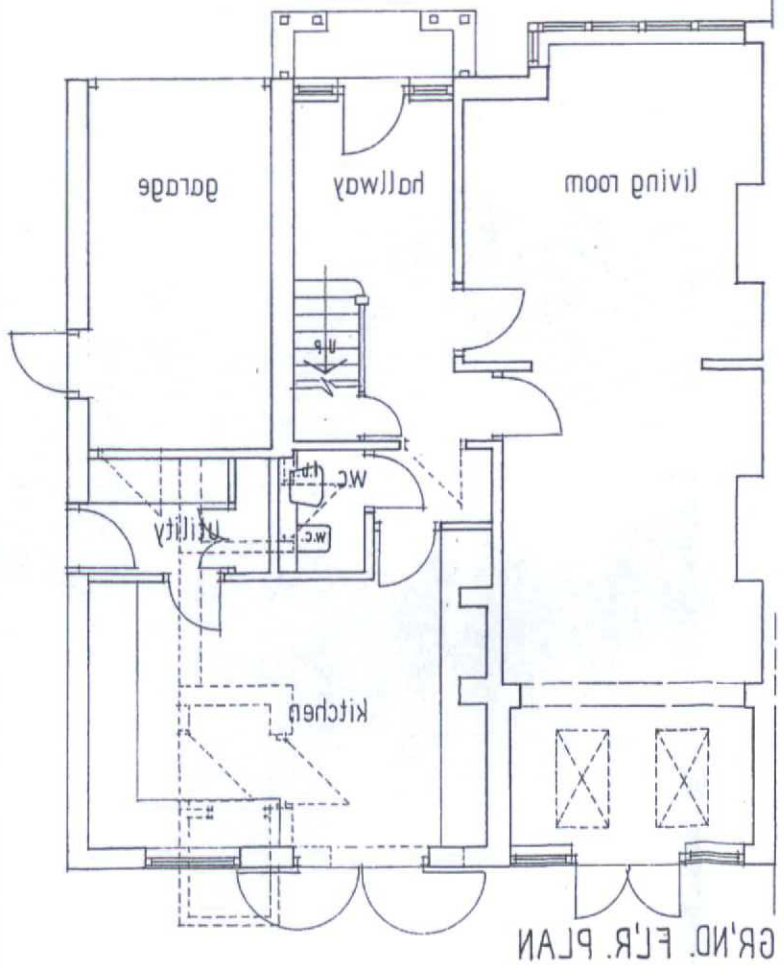

GR'ND. FL'R. PLAN

ADUR DISTRICT COUNCIL
PLANNING DIVISION

PLAN No.	ADU/0463/00
DATE RECEIVED	30 NOV 2006

DWG. No. 3.

4 THE DRIVEWAY
SHOREHAM-BY-SEA

PROPOSED ALTERATIONS -
FLOOR PLANS

DRAWN BY :
ALAN R. WOOD
75 WESTBOURNE STREET
HOVE BN3 5PF
TEL: 01273 770602

SCALE : 1 : 100
DATED : NOVEMBER 2006

APPROVED
DATE
24 JAN 2007

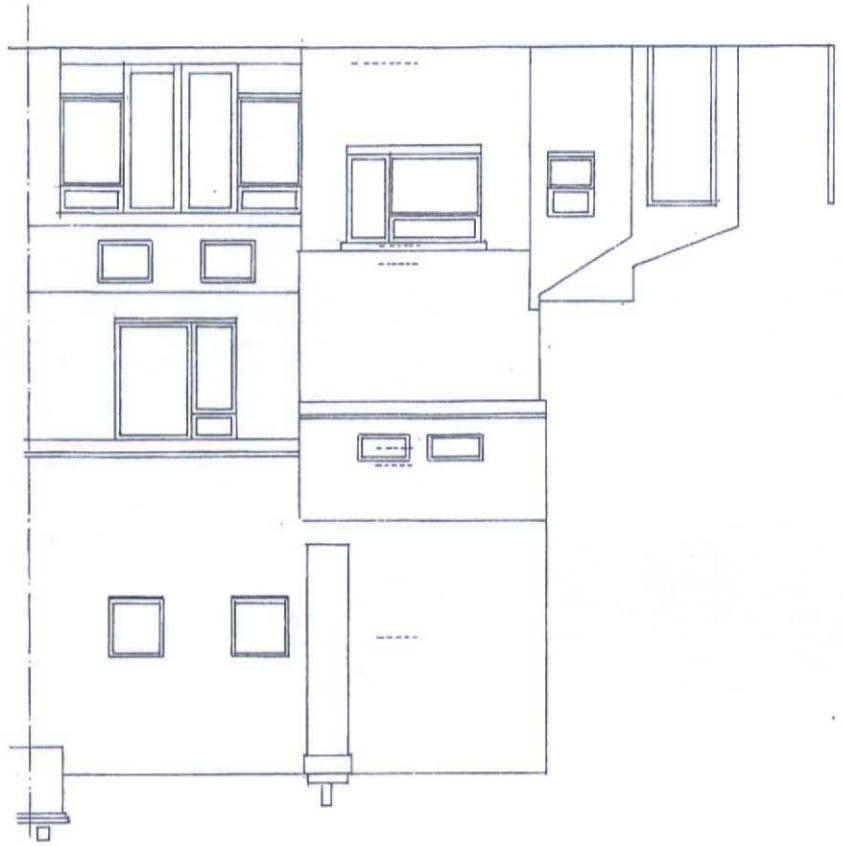

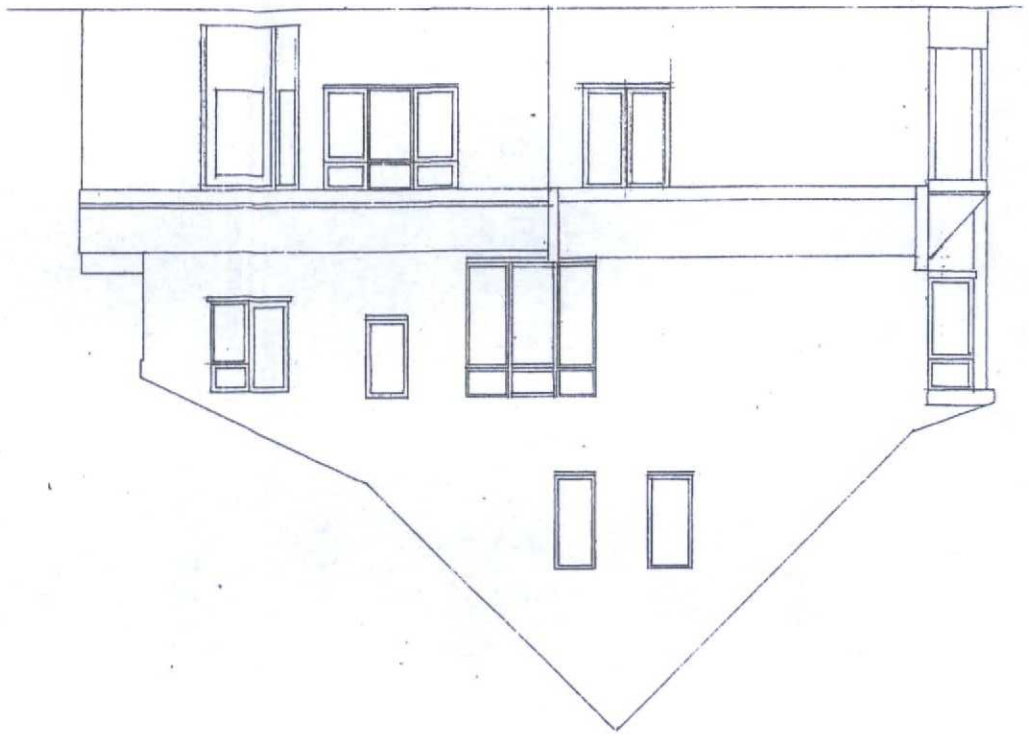

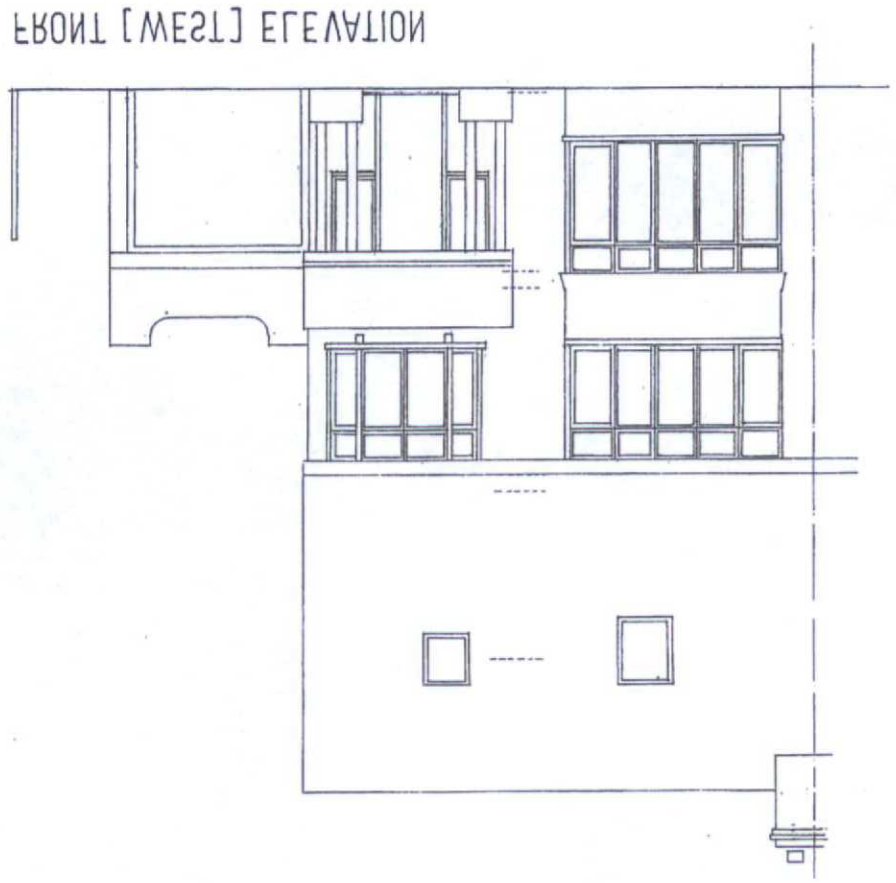

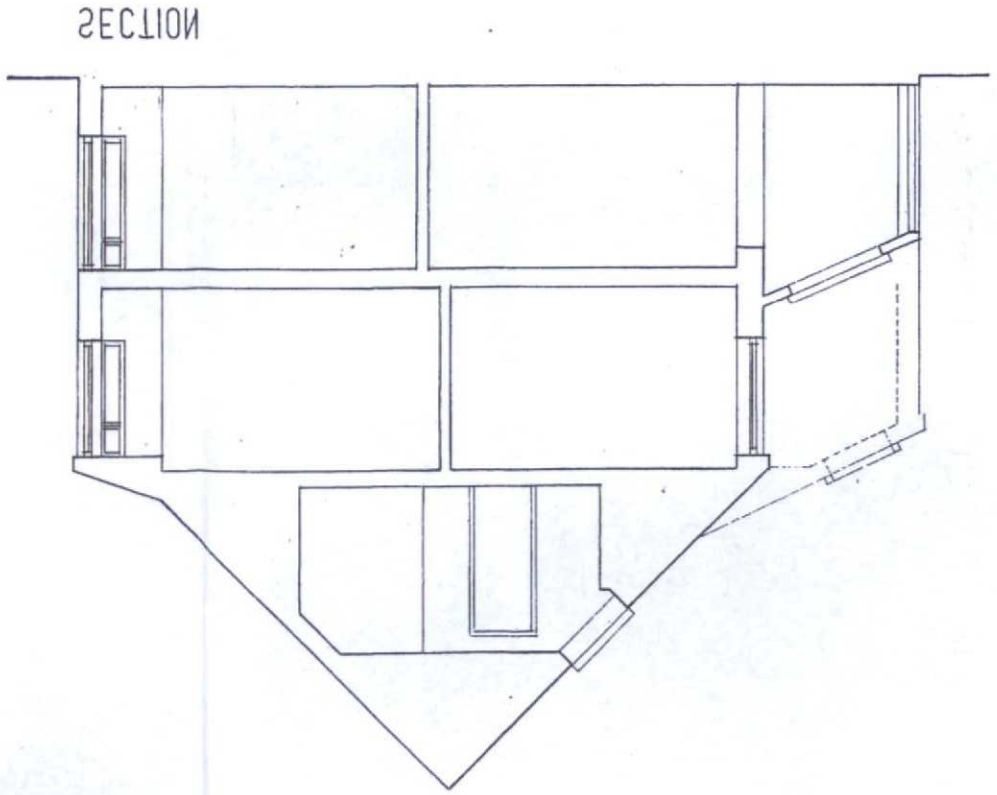

SCALE : 1:100	DATED : NOVEMBER 2006
DRAWN BY : ALAN R. WOOD 75 WESTBOURNE STREET HOVE BN3 5PF	TEL: 01273 770602

SURVEY OF EXISTING — ELEVATIONS & SECTION

SHOREHAM-BY-SEA
4 THE DRIVEWAY

DWG. No. 2

RECEIVED
DATE 30 NOV 2006
PLAN No. [illegible]
PLANNING DIVISION
ADUR DISTRICT COUNCIL

DATE 1002 NAL 4 C
APPROVED
PLANNING APPLICATION
[illegible] COUNC

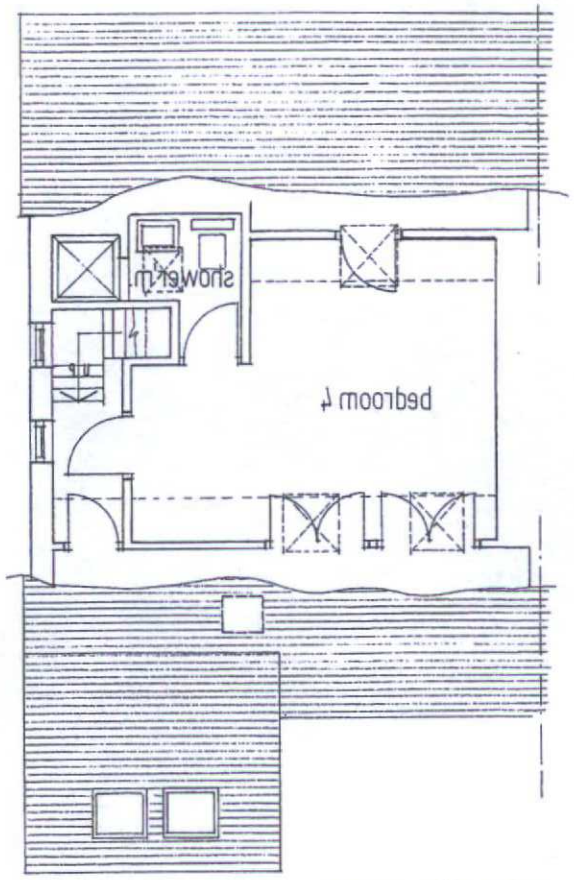

1ST. FL'R. PLAN

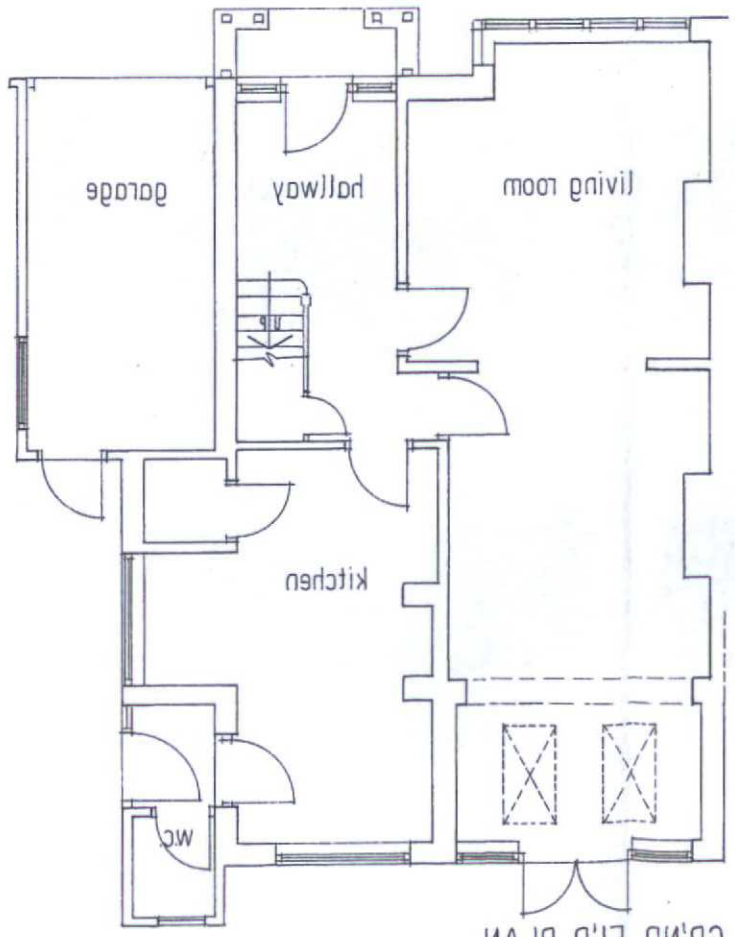

GR'ND. FL'R. PLAN

2ND. FL'R. PLAN

ADUR DISTRICT COUNCIL
PLANNING DIVISION
PLAN No. Aurelius/06
DATE RECEIVED 30 NOV 2006

APPROVED
DATE 24 JAN 2007

DWG. No.1

4 THE DRIVEWAY
SHOREHAM-BY-SEA

SURVEY OF EXISTING –
FLOOR PLANS

DRAWN BY :
ALAN R. WOOD
75 WESTBOURNE STREET
HOVE BN3 5PF
TEL: 01273 770602

SCALES : 1 : 100
DATED : NOVEMBER 2006