

Front elevation - existing



Side (east) elevation - existing

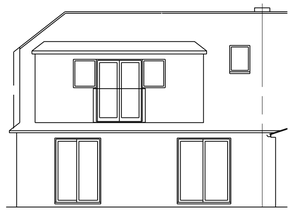

Rear elevation - existing

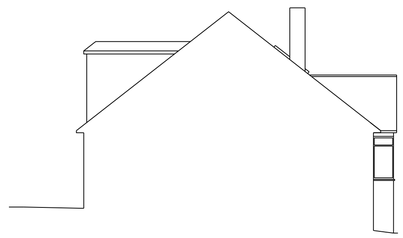

Side (west) elevation - existing

0 1 2 3 4 5 6 7 8 9 10 m.



Front elevation - proposed (no change)



Side (east) elevation - proposed

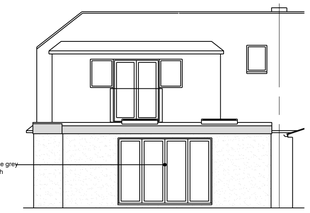

Rear elevation - proposed

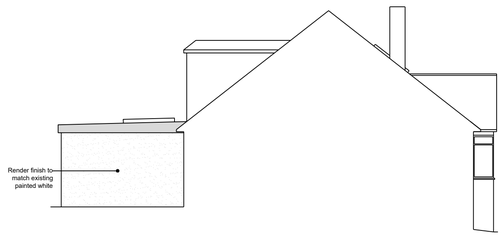

Side (west) elevation - proposed

Notes

1. All dimensions must be checked on site and not scaled from this drawing.
3. All dimensions in mm unless stated otherwise.
4. Plans should be approved by local authority building control prior to commencement of work.
5. This drawing is copyright.

Rev	Date	Drw	Revision or reason for Issue

Scale

0 1m 3m 5m

MARTIN McCURDY ARCHITECTURE

5 Chanctonbury Road, Hove, East Sussex, BN3 6EL
T: 01273 325341 E:martin@mccurdyarchitecture.com
W: www.mccurdyarchitecture.com

Client
Simon & Julia Johnson

Project Title
110 Downside, Shoreham-by-Sea, BN43 6HB

Drawing Title
Rear extension
Householder Planning application

Scale @ A1
1:100

Drawing Status
Application submitted

Drawing number
0343-20-15

C:\Users\Martin\Documents\loft&other designwork\110 Downside\CAD Drawings\110 Downside- V11 - Rear extension - Planning Application draft - 22 09 2020.dwg