CDM 2007 Health & Safety Information:

This information relates only to 'Significant Hazards' identified on this drawing and is to be read in conjunction with the Designer's Risk Assessment Register.

T.P. OFFICE COPY



South Elevation



East Elevation

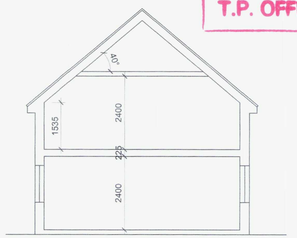

Typical Section

BOROUGH OF WORTHING
DEPOSITED 9.10.09
TP REF No.
WB/07/0605/FUL/NMA1.

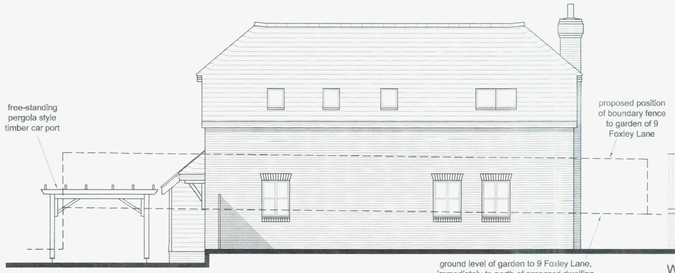

North Elevation



West Elevation

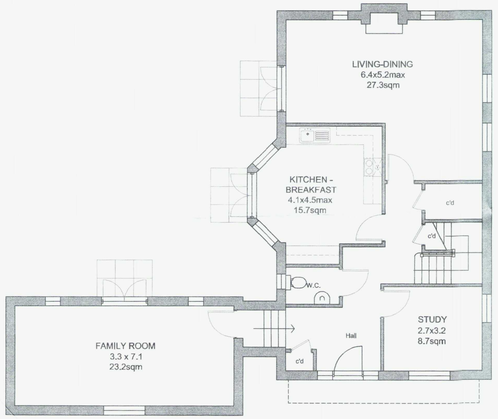

Ground Floor Plan



GROUND FLOOR 101sqm
FIRST FLOOR 73sqm
TOTAL 174sqm (1870sqft)

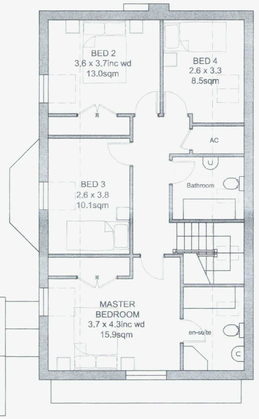

First Floor Plan



MATERIALS:
Roof: Clay Plain Tiles with bonnet hips
Hipped dormers with bonnet hips
White weatherboarding
Red-Brown Stock Brick
Contrasting red brick to window cills/heads
White UPVC Casement windows
Black UPVC rainwater goods

REVISIONS	drawn
C: 26.8.09 Garage removed, car port added, replanned internally	KE
B: 5.2.07 Updated following further comments from Planners	KE
A: 7.12.06 Updated following discussion with Planners	KE

client
JAMES HOMES LTD

project
7 & 9 FOXLEY LANE
WORTHING

drawing
PLOT 5
PLANS & ELEVATIONS

MICHAEL COOK ASSOCIATES
Brooklyn Chambers
11 Goring Road
Worthing
West Sussex BN12 4AP
Tel: 01903 248777
Fax: 01903 248666
E-Mail: office@michaelcookassociates.co.uk

scale	drawing no	revision
1:100@A2	4933/06	C
date: Nov '06		
drawn: KE		
plot checked	CAD File Name: 4933mast.dwg	xrefs:

No dimensions to be scaled from drawing.
The contractor should check all dimensions on site.
It is the contractors responsibility to ensure compliance with Building Regulations.

CAD Plot date: 02/09/2009 - 14:33:14