

Produced on 24 March 2021 from the Ordnance Survey National Geographic Database and incorporating surveyed revision available at this date.
This map shows the area bounded by 524267 106480,524409 106480,524409 106622,524267 106622,524267 106480
Reproduction in whole or part is prohibited without the prior permission of Ordnance Survey.
Crown copyright 2021. Supplied by copia ltd trading as UKPlanningMaps.com a licensed Ordnance Survey partner (100054135).
Data licence expires 24 March 2022. Unique plan reference: v2c/600213/814170

10 0 10 20 30 40 50

SITE LOCATION PLAN
Scale 1:1250

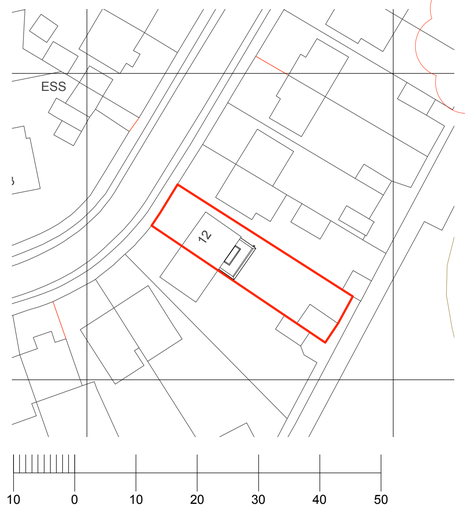

10 0 10 20 30 40 50

SITE BLOCK PLAN
Scale 1:500

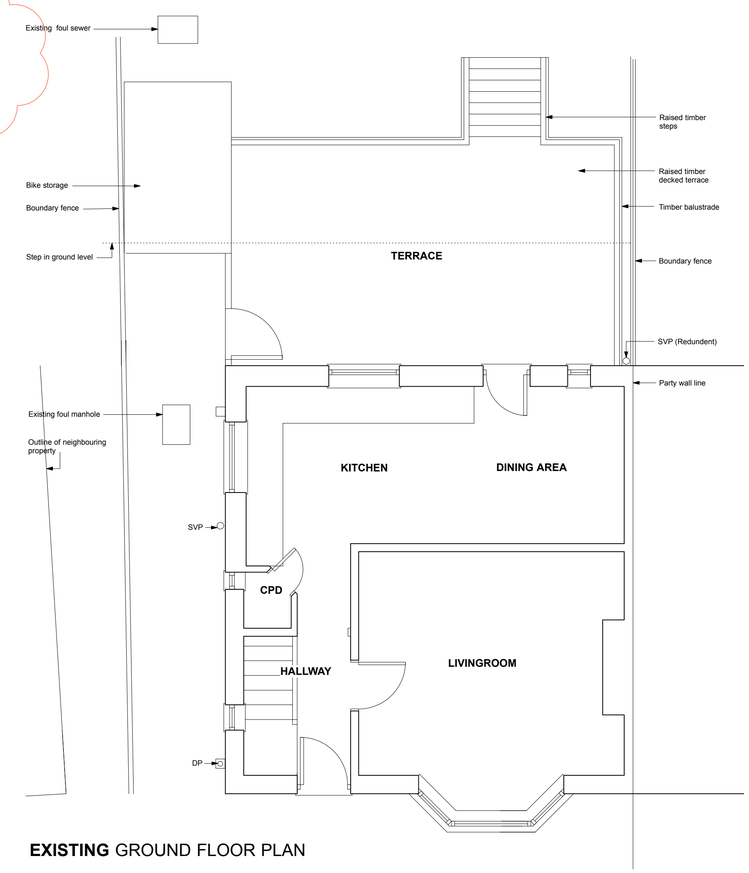

EXISTING GROUND FLOOR PLAN

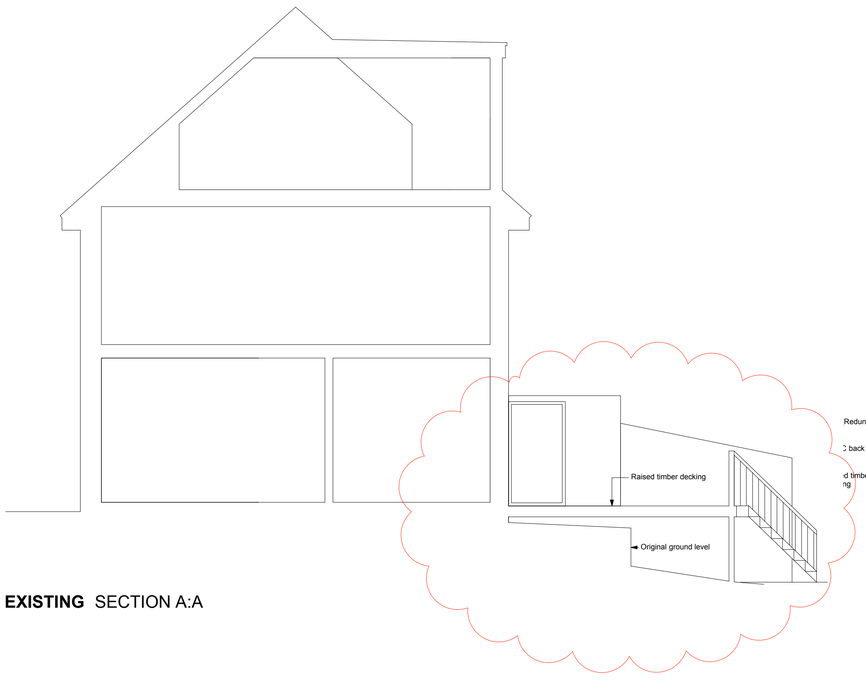

EXISTING SECTION A:A

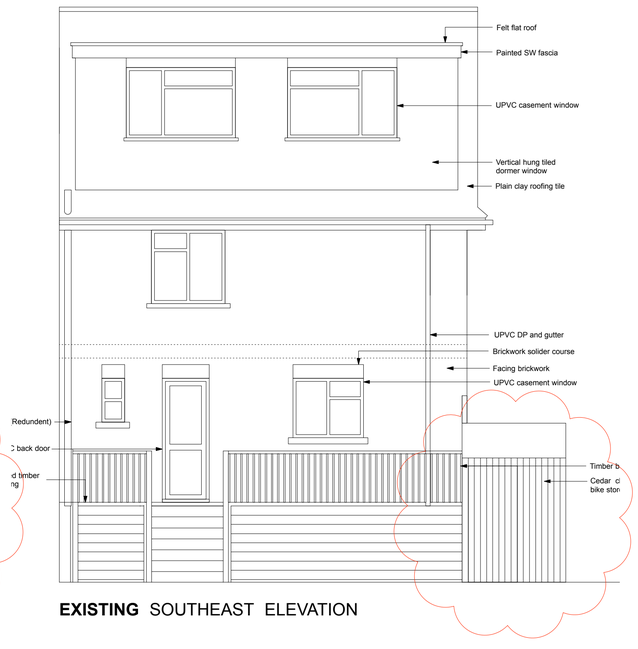

EXISTING SOUTHEAST ELEVATION

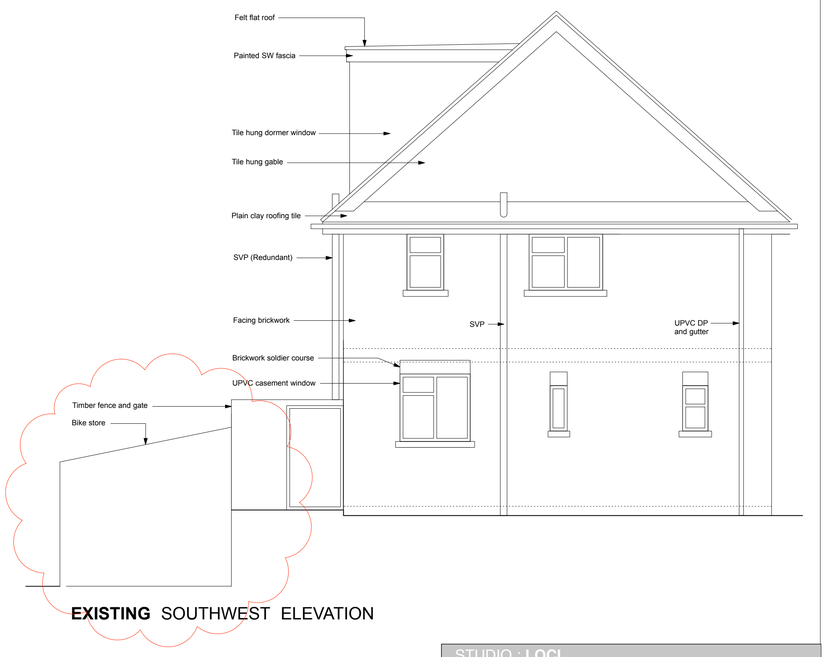

EXISTING SOUTHWEST ELEVATION

SCALE @ 1:50
0 1 2 3 4 5 M

STUDIO : **LOCI**

Job Name
PROPOSED REAR EXTENSION - 12 CROMLEIGH WAY, BRIGHTON

Status: **PLANNING**
Drawing Title: **EXISTING PLANS, SECTIONS & ELEVATIONS**

Date: **MAR 2021**
Scale: **1:1250, 500 & 50 @ A1**
Job Ref: **092**

© All rights reserved - Do not scale off drawing
All dimensions to be checked on site

Drawing Number: **L100 rev A**